












**Directions to Van, TX**  
**27.1 mi** – about **35 mins**  
 Roundtrip from Tyler: 54.2

 Tyler, TX

- |  |   |                             |
|--|---|-----------------------------|
| 1.   | Head <b>north</b> on <b>N Broadway Ave</b> toward <b>W Ferguson St</b><br>About 1 min | go 0.6 mi<br>total 0.6 mi   |
|   | 2. Turn <b>left</b> at <b>W Gentry Pkwy</b><br>About 6 mins                           | go 2.8 mi<br>total 3.4 mi   |
|   | 3. Continue onto <b>Mineola Hwy/US-69 N</b><br>About 9 mins                           | go 7.0 mi<br>total 10.3 mi  |
|   | 4. Turn <b>left</b> to merge onto <b>I-20 W</b> toward <b>Dallas</b><br>About 15 mins | go 15.0 mi<br>total 25.3 mi |
|   | 5. Take exit <b>540</b> toward <b>Farm to Market Rd 314/Edom/Van</b>                  | go 0.1 mi<br>total 25.4 mi  |
| 6.   | Merge onto <b>I-20 Frontage Rd</b>  | go 0.2 mi<br>total 25.6 mi  |
|   | 7. Turn <b>right</b> at <b>Co Rd 314/S Oak St</b><br>About 2 mins                     | go 1.1 mi<br>total 26.8 mi  |
|   | 8. Turn <b>right</b> at <b>Co Rd 16/W Main St</b><br>About 1 min                      | go 0.3 mi<br>total 27.1 mi  |
|  | 9. Take the 3rd <b>left</b> onto <b>N Maple St</b><br>About 1 min                     | go 154 ft<br>total 27.1 mi  |

 Van, TX

These directions are for planning purposes only. You may find that construction projects, traffic, weather, or other events may cause conditions to differ from the map results, and you should plan your route accordingly. You must obey all signs or notices regarding your route.

Map data ©2009, Google

Directions weren't right? Please find your route on [maps.google.com](http://maps.google.com) and click "Report a problem" at the bottom left.