
















Google maps

Directions to Texarkana, TX
 130 mi – about 2 hours 54 mins
 Roundtrip from Tyler: 260

 Tyler, TX

- | | | |
|---|--|-----------------------------|
| | 1. Head north on N Broadway Ave toward W Ferguson St
About 1 min | go 0.5 mi
total 0.5 mi |
|  | 2. Turn right toward E Gentry Pkwy | go 190 ft
total 0.6 mi |
|  | 3. Turn right at E Gentry Pkwy
About 4 mins | go 2.0 mi
total 2.6 mi |
|  | 4. Continue onto TX-155 N/US-271 N
About 9 mins | go 5.5 mi
total 8.0 mi |
|  | 5. Turn left at TX-155 N
About 21 mins | go 12.6 mi
total 20.7 mi |
|  | 6. Turn right at W Broadway St
About 2 mins | go 0.8 mi
total 21.5 mi |
|  | 7. Turn left at TX-155 N/N Tyler St
Continue to follow TX-155 N
About 25 mins | go 14.9 mi
total 36.4 mi |
|  | 8. Continue onto US-271 N/N Wood St
Continue to follow US-271 N
About 46 mins | go 29.5 mi
total 65.9 mi |
| | 9. Continue onto S Jefferson Ave
About 6 mins | go 1.9 mi
total 67.8 mi |
|  | 10. Turn right at I-30 Srv Rd | go 0.2 mi
total 68.0 mi |
|  | 11. Take the I-30 W ramp on the left | go 0.2 mi
total 68.1 mi |
|  | 12. Merge onto I-30 E
About 52 mins | go 57.1 mi
total 125 mi |
|  | 13. Take exit 220A to merge onto US-59 S toward US-71 S/Shreveport/Houston
About 1 min | go 0.9 mi
total 126 mi |
|  | 14. Exit onto New Boston Rd/US-82 E
Continue to follow US-82 E
About 6 mins | go 3.6 mi
total 130 mi |
|  | 15. Turn left at W 7th St
About 1 min | go 75 ft
total 130 mi |

 Texarkana, TX

These directions are for planning purposes only. You may find that construction projects, traffic, weather, or other events may cause conditions to differ from the map results, and you should plan your route accordingly. You must obey all signs or notices regarding your route.

Map data ©2009, Google

Directions weren't right? Please find your route on maps.google.com and click "Report a problem" at the bottom left.