










Directions to Sulphur Springs, TX
62.4 mi – about 1 hour 38 mins
124.8 round trip

 Tyler, TX

-
- | | | |
|---|---|-----------------------------|
| 1. | Head north on N Broadway Ave toward W Ferguson St
About 1 min | go 0.6 mi
total 0.6 mi |
|  | 2. Turn left at W Gentry Pkwy
About 6 mins | go 2.8 mi
total 3.4 mi |
|  | 3. Continue onto US-69 N
About 34 mins | go 23.1 mi
total 26.4 mi |
|  | 4. Continue onto N Pacific St/TX-37 N
Continue to follow TX-37 N
About 14 mins | go 8.8 mi
total 35.3 mi |
|  | 5. Turn left at Bermuda St/TX-154 W
Continue to follow TX-154 W
About 43 mins | go 27.0 mi
total 62.3 mi |
|  | 6. Turn left at Jefferson St E/State Loop 313/US-67 BUS W | go 269 ft
total 62.4 mi |

 Sulphur Springs, TX

These directions are for planning purposes only. You may find that construction projects, traffic, weather, or other events may cause conditions to differ from the map results, and you should plan your route accordingly. You must obey all signs or notices regarding your route.

Map data ©2010 Google

Directions weren't right? Please find your route on maps.google.com and click "Report a problem" at the bottom left.