




















Directions to San Marcos, TX
260 mi – about 5 hours 55 mins
Roundtrip from Tyler: 520

Tyler, TX

- 1.  Head **south** on **N Broadway Ave** toward **E Erwin St**
About 1 min go 0.3 mi
total 0.3 mi
- 2.  Turn **right** at **W Front St**
About 2 mins go 0.9 mi
total 1.2 mi
- 3.  Turn **left** at **S Glenwood Blvd**
About 2 mins go 1.1 mi
total 2.3 mi
- 4.  Turn **right** at **TX-155 S/S Vine Ave**
Continue to follow TX-155 S
About 1 hour 9 mins go 43.7 mi
total 46.0 mi
- 5.  Slight **right** to merge onto **TX-256 Loop W**
About 8 mins go 4.1 mi
total 50.1 mi
- 6.  Turn **right** at **W Oak St/US-79 S/US-84 W**
Continue to follow US-79 S/US-84 W
About 18 mins go 11.3 mi
total 61.3 mi
- 7.  Slight **left** at **US-79 S** (signs for **US-79 S/Bufalo**)
About 1 hour 55 mins go 74.8 mi
total 136 mi
- 8.  Slight **right** to merge onto **W Brown St/US-190 W/US-79 S**
Continue to follow US-79 S
About 1 hour 4 mins go 52.7 mi
total 189 mi
- 9.  Slight **right** go 223 ft
total 189 mi
- 10. Take the **US-79 Truck** ramp to **Round Rock/Austin**
go 0.5 mi
total 189 mi
- 11.  Slight **left** at **Carlos G Parker Blvd SE/US-79 S**
About 5 mins go 4.6 mi
total 194 mi
- 12.  Merge onto **W 2nd St/US-79 S** via the ramp to **Austin**
Continue to follow US-79 S
About 19 mins go 15.8 mi
total 210 mi
- 13. Continue onto **Co Rd 175/Palm Valley Blvd/Sam Bass Rd**
About 1 min go 423 ft
total 210 mi
- 14.  Turn **left** at **I-35 Frontage Rd S**
About 1 min go 0.4 mi
total 210 mi
- 15.  Take the ramp on the **left** onto **I-35 S**
About 46 mins go 48.3 mi
total 259 mi
- 16.  Take exit **204A** toward **TX-123 E/TX-82 Loop W/Sequin**
go 489 ft
total 259 mi
- 17. Merge onto **I-35 Frontage Rd S**
go 0.1 mi
total 259 mi
- 18.  Turn **right** at **S L B J Dr**
About 2 mins go 1.0 mi
total 260 mi
- 19.  Turn **left** at **E Hutchison St**
go 413 ft
total 260 mi
- 20.  Take the 1st **left** onto **N Guadalupe St**
go 338 ft
total 260 mi

San Marcos, TX

These directions are for planning purposes only. You may find that construction projects, traffic, weather, or other events may cause conditions to differ from the map results, and you should plan your route accordingly. You must obey all signs or notices regarding your route.

Map data ©2010, Google, INEGI

Directions weren't right? Please find your route on maps.google.com and click "Report a problem" at the bottom left.