





















Directions to Round Rock, TX
 239 mi – about 5 hours 54 mins
 Roundtrip from Tyler: 478 :

Tyler, TX

1. Head **south** on **N Broadway Ave** toward **E Erwin St**
 About 1 min go 0.3 mi
total 0.3 mi
-  2. Turn **right** at **W Front St**
 About 2 mins go 0.9 mi
total 1.2 mi
-  3. Turn **left** at **S Glenwood Blvd**
 About 2 mins go 1.1 mi
total 2.3 mi
-  4. Turn **right** at **TX-155 S/S Vine Ave**
 Continue to follow TX-155 S
 About 1 hour 9 mins go 43.7 mi
total 46.0 mi
-  5. Slight **right** to merge onto **TX-256 Loop W**
 About 8 mins go 4.1 mi
total 50.1 mi
-  6. Turn **right** at **W Oak St/US-79 S/US-84 W**
 Continue to follow US-79 S/US-84 W
 About 18 mins go 11.3 mi
total 61.3 mi
-  7. Slight **left** at **US-79 S** (signs for **US-79 S/Bufalo**)
 About 54 mins go 34.3 mi
total 95.7 mi
-  8. Turn **right** at **Co Rd 348**
go 394 ft
total 95.7 mi
9. Continue onto **Co Rd 350/Leon Ln**
 About 1 min go 0.4 mi
total 96.1 mi
-  10. Turn **left** at **Beddingfield Rd/Co Rd 344**
 About 1 min go 0.3 mi
total 96.4 mi
-  11. Take the **1st left** onto **Busy B Ln/Pr 3215**
 About 1 min go 0.4 mi
total 96.9 mi
-  12. Turn **left** at **US-79 N**
 About 22 mins go 13.6 mi
total 110 mi
-  13. Slight **right** toward **TX-75 N** (signs for **State Hwy 75 N**)
go 0.1 mi
total 111 mi
-  14. Take the **1st left** onto **TX-75 N**
 About 1 min go 285 ft
total 111 mi
-  15. Take the **1st left** onto **W Commerce St/US-79 S**
 Continue to follow US-79 S
 About 1 hour 23 mins go 53.9 mi
total 165 mi
-  16. Slight **right** to merge onto **W Brown St/US-190 W/US-79 S**
 Continue to follow US-79 S
 About 1 hour 4 mins go 52.7 mi
total 217 mi
-  17. Slight **right**
go 223 ft
total 217 mi
18. Take the **US-79 Truck ramp** to **Round Rock/Austin**
go 0.5 mi
total 218 mi
-  19. Slight **left** at **Carlos G Parker Blvd SE/US-79 S**
 About 5 mins go 4.6 mi
total 222 mi
-  20. Merge onto **W 2nd St/US-79 S** via the ramp to **Austin**
 Continue to follow US-79 S
 About 18 mins go 15.5 mi
total 238 mi
-  21. Turn **left** at **N Mays St**
 About 2 mins go 0.7 mi
total 239 mi

Round Rock, TX

These directions are for planning purposes only. You may find that construction projects, traffic, weather, or other events may cause conditions to differ from the map results, and you should plan your route accordingly. You must obey all signs or notices regarding your route.

Map data ©2010, Google