











Directions to Lufkin, TX
84.1 mi – about **2 hours 20 mins**
 Roundtrip from Tyler: 168.2

 Tyler, TX

- | | | |
|--|--|-----------------------------|
| 1. | Head south on N Broadway Ave toward E Erwin St
About 16 mins | go 8.0 mi
total 8.0 mi |
|  2. | Continue onto US-69 S
About 1 hour 55 mins | go 72.5 mi
total 80.5 mi |
|  3. | Slight right toward N John Redditt Dr | go 0.1 mi
total 80.6 mi |
|  4. | Take the 1st right onto N John Redditt Dr
About 2 mins | go 0.7 mi
total 81.3 mi |
|  5. | Turn left at N Raguet St/Texas Spur 399 S
About 4 mins | go 2.3 mi
total 83.6 mi |
|  6. | Turn left at W Frank Ave
About 2 mins | go 0.4 mi
total 84.0 mi |
|  7. | Turn right at the 1st cross street onto N 1st St | go 0.1 mi
total 84.1 mi |

 Lufkin, TX

These directions are for planning purposes only. You may find that construction projects, traffic, weather, or other events may cause conditions to differ from the map results, and you should plan your route accordingly. You must obey all signs or notices regarding your route.

Map data ©2009 , Google

Directions weren't right? Please find your route on maps.google.com and click "Report a problem" at the bottom left.