













**Directions to Lewisville, TX**

119 mi – about **2 hours 1 min** – up to 2 hours 50 mins in traffic
 Roundtrip from Tyler: 238

 Tyler, TX

- | | | |
|---|---|-----------------------------|
| | 1. Head north on N Broadway Ave toward W Ferguson St
About 1 min | go 0.6 mi
total 0.6 mi |
|  | 2. Turn left at W Gentry Pkwy
About 6 mins | go 2.8 mi
total 3.4 mi |
|  | 3. Continue onto Mineola Hwy/US-69 N
About 9 mins | go 7.0 mi
total 10.3 mi |
|  | 4. Turn left to merge onto I-20 W toward Dallas
About 53 mins | go 56.7 mi
total 67.0 mi |
|  | 5. Slight right at TX-557 Spur W (signs for US-80 W/Dallas)
About 4 mins | go 4.3 mi
total 71.3 mi |
|  | 6. Continue onto US-80 W
About 14 mins | go 15.3 mi
total 86.7 mi |
|  | 7. Take the I-635 N exit | go 0.4 mi
total 87.0 mi |
|  | 8. Merge onto I-635 W
About 19 mins | go 20.6 mi
total 108 mi |
|  | 9. Take exit 27B to merge onto I-35E N toward Denton
About 10 mins | go 10.2 mi
total 118 mi |
|  | 10. Take exit 450 toward TX-121/Lewisville | go 0.2 mi
total 118 mi |
| | 11. Merge onto S Stemmons Fwy | go 0.2 mi
total 118 mi |
|  | 12. Slight right at Texas St
About 1 min | go 0.2 mi
total 118 mi |
| | 13. Continue onto S Mill St
About 3 mins | go 1.0 mi
total 119 mi |

 Lewisville, TX

These directions are for planning purposes only. You may find that construction projects, traffic, weather, or other events may cause conditions to differ from the map results, and you should plan your route accordingly. You must obey all signs or notices regarding your route.

Map data ©2009 , Google, Sanborn

Directions weren't right? Please find your route on maps.google.com and click "Report a problem" at the bottom left.