







Directions to Kilgore, TX
29.8 mi – about **42 mins**
 Roundtrip from Tyler: 59.6

 Tyler, TX

- | | | |
|--|--|-----------------------------|
| 1. | Head north on N Broadway Ave toward W Ferguson St
About 1 min | go 0.5 mi
total 0.5 mi |
|  | 2. Turn right toward E Gentry Pkwy | go 190 ft
total 0.6 mi |
|  | 3. Turn right at E Gentry Pkwy
About 4 mins | go 2.0 mi
total 2.6 mi |
|  | 4. Continue onto TX-155 N/US-271 N
Continue to follow US-271 N
About 16 mins | go 9.9 mi
total 12.5 mi |
|  | 5. Take the ramp onto I-20 E
About 11 mins | go 12.0 mi
total 24.5 mi |
|  | 6. Take exit 583 for TX-135 toward Gladewater/Kilgore
About 1 min | go 0.5 mi
total 25.0 mi |
|  | 7. Turn right at TX-135 S
About 7 mins | go 4.2 mi
total 29.2 mi |
| 8. | At the traffic circle, take the 4th exit onto S Commerce St
About 2 mins | go 0.6 mi
total 29.8 mi |
|  | 9. Turn right at E Main St | go 295 ft
total 29.8 mi |

 Kilgore, TX

These directions are for planning purposes only. You may find that construction projects, traffic, weather, or other events may cause conditions to differ from the map results, and you should plan your route accordingly. You must obey all signs or notices regarding your route.

Map data ©2009, Google

Directions weren't right? Please find your route on maps.google.com and click "Report a problem" at the bottom left.