




















Directions to Kerrville, TX
337 mi – about **7 hours 32 mins**
 Roundtrip from Tyler: 674 :

Tyler, TX

1. Head **south** on **N Broadway Ave** toward **E Erwin St**
About 1 min go 0.3 mi
total 0.3 mi
-  2. Turn **right** at **W Front St/TX-31 W**
Continue to follow TX-31 W
About 52 mins go 32.4 mi
total 32.8 mi
-  3. Merge onto **Farm to Market Rd 317/TX-31 W/TX-7 Loop W** via the ramp to **Corsicana**
Continue to follow TX-31 W/TX-7 Loop W
About 10 mins go 6.5 mi
total 39.3 mi
-  4. Merge onto **TX-31 W** via the ramp to **Corsicana**
About 1 hour 6 mins go 41.5 mi
total 80.8 mi
-  5. Turn **right** at **Farm to Market 1126**
About 4 mins go 1.8 mi
total 82.5 mi
-  6. Turn **left** at **Farm to Market Rd 744 W** (signs for **Market Rd 744 W**)
About 36 mins go 22.6 mi
total 105 mi
-  7. Turn **right** at **E Live Oak**
go 0.2 mi
total 105 mi
-  8. Turn **left** at **Farm to Market Rd 308 S/S Pecan St**
Continue to follow Farm to Market Rd 308 S
About 33 mins go 21.4 mi
total 127 mi
-  9. Turn **left** at **S Connally Dr/I-35 Frontage Rd S**
About 1 min go 0.2 mi
total 127 mi
-  10. Take the ramp on the **left** onto **I-35 S**
About 1 hour 26 mins go 92.7 mi
total 220 mi
-  11. Take exit **250B** toward **TX-45/TX-1**
Toll road go 0.5 mi
total 220 mi
-  12. Keep **right** at the fork to continue toward **Texas 45 Toll W** and merge onto **Texas 45 Toll W**
Toll road
About 1 min go 1.3 mi
total 221 mi
-  13. Take the exit toward **Texas 1 Toll S**
Toll road
About 1 min go 0.9 mi
total 222 mi
-  14. Merge onto **TX-1 Loop S**
Partial toll road
About 17 mins go 18.9 mi
total 241 mi
-  15. Take the exit onto **TX-71 W/US-290 W**
Continue to follow US-290 W
About 54 mins go 41.1 mi
total 282 mi
-  16. Turn **left** at **E Main St/US-290 W**
Continue to follow US-290 W
About 49 mins go 30.6 mi
total 313 mi
-  17. Turn **left** at **S Adams St/TX-16 S**
Continue to follow TX-16 S
About 39 mins go 24.3 mi
total 337 mi
-  18. Turn **left** at **Main St**
About 1 min go 79 ft
total 337 mi

Kerrville, TX

These directions are for planning purposes only. You may find that construction projects, traffic, weather, or other events may cause conditions to differ from the map results, and you should plan your route accordingly. You must obey all signs or notices regarding your route.

Map data ©2010, Google

Directions weren't right? Please find your route on maps.google.com and click "Report a problem" at the bottom left.