




















Google maps

Directions to Hurst, TX
 121 mi – about 2 hours 16 mins – up to 3 hours 0
 mins in traffic
 242 roundtrip miles from Tyler

 Tyler, TX

- | | | |
|---|--|-----------------------------|
| | 1. Head north on N Broadway Ave toward W Ferguson St | go 167 ft
total 167 ft |
|  | 2. Take the 1st left onto W Ferguson St
About 1 min | go 0.1 mi
total 0.2 mi |
|  | 3. Turn left at N Bois D Arc Ave | go 364 ft
total 0.2 mi |
|  | 4. Take the 1st right onto W Erwin St
About 7 mins | go 3.5 mi
total 3.7 mi |
|  | 5. Continue onto TX-64 W
About 40 mins | go 37.7 mi
total 41.5 mi |
|  | 6. Turn left at I-20 Frontage Rd
About 1 min | go 0.2 mi
total 41.7 mi |
|  | 7. Take the ramp onto I-20 W
About 25 mins | go 23.7 mi
total 65.4 mi |
|  | 8. Slight right at TX-557 Spur W (signs for US-80 W/Dallas)
About 4 mins | go 4.3 mi
total 69.7 mi |
|  | 9. Continue onto US-80 W
About 21 mins | go 19.0 mi
total 88.6 mi |
|  | 10. Merge onto I-30 W
About 9 mins | go 8.1 mi
total 96.7 mi |
|  | 11. Take exit 44A to merge onto I-35E N toward Denton
About 5 mins | go 5.2 mi
total 102 mi |
|  | 12. Slight left at TX-183 W
About 16 mins | go 16.6 mi
total 118 mi |
|  | 13. Take the exit toward Bedford Rd/Brown Tr | go 0.1 mi
total 119 mi |
|  | 14. Merge onto Airport Fwy | go 0.3 mi
total 119 mi |
|  | 15. Turn left at Bedford Rd
About 2 mins | go 0.8 mi
total 120 mi |
|  | 16. Turn left at Brown Trail
About 2 mins | go 0.8 mi
total 120 mi |
|  | 17. Turn right at E Pipeline Rd
About 1 min | go 0.4 mi
total 121 mi |
|  | 18. Turn left at Harrison Ln | go 49 ft
total 121 mi |

 Hurst, TX

These directions are for planning purposes only. You may find that construction projects, traffic, weather, or other events may cause conditions to differ from the map results, and you should plan your route accordingly. You must obey all signs or notices regarding your route.

Map data ©2010 Google, Sanborn

Directions weren't right? Please find your route on maps.google.com and click "Report a problem" at the bottom left.