














Google maps

Directions to Houston, TX
215 mi – about **4 hours 19 mins**
 Roundtrip from Tyler: 430

 Tyler, TX

- | | | |
|---|--|-----------------------------|
| | 1. Head south on N Broadway Ave toward E Erwin St
About 1 min | go 0.3 mi
total 0.3 mi |
|  | 2. Turn right at W Front St
About 2 mins | go 0.9 mi
total 1.2 mi |
|  | 3. Turn left at S Glenwood Blvd
About 2 mins | go 1.1 mi
total 2.3 mi |
|  | 4. Turn right at TX-155 S/S Vine Ave
Continue to follow TX-155 S
About 1 hour 9 mins | go 43.7 mi
total 46.0 mi |
|  | 5. Slight right to merge onto TX-256 Loop W
About 8 mins | go 4.1 mi
total 50.1 mi |
|  | 6. Turn right at W Oak St/US-79 S/US-84 W
Continue to follow US-79 S/US-84 W
About 18 mins | go 11.3 mi
total 61.3 mi |
|  | 7. Slight left at US-79 S (signs for US-79 S/Beaumont)
About 35 mins | go 22.0 mi
total 83.3 mi |
|  | 8. Turn left to merge onto I-45 S toward Houston
About 2 hours 1 min | go 130 mi
total 213 mi |
|  | 9. Take exit 48A on the left for I-10 E toward Beaumont | go 0.5 mi
total 214 mi |
|  | 10. Keep left at the fork to continue toward N Milam St and merge onto N Milam St
About 2 mins | go 0.7 mi
total 214 mi |
|  | 11. Turn right at Prairie St | go 331 ft
total 214 mi |
|  | 12. Take the 1st right onto Louisiana St | go 0.1 mi
total 215 mi |

 Houston, TX

These directions are for planning purposes only. You may find that construction projects, traffic, weather, or other events may cause conditions to differ from the map results, and you should plan your route accordingly. You must obey all signs or notices regarding your route.

Map data ©2009 , Google, Sanborn

Directions weren't right? Please find your route on maps.google.com and click "Report a problem" at the bottom left.