










Google maps

**Directions to Hawkins, TX**  
**20.9 mi** – about **35 mins**  
 Roundtrip from Tyler: 41.8

 Tyler, TX

- |  |                             |
|--|-----------------------------|
| 1. Head <b>north</b> on <b>N Broadway Ave</b> toward <b>W Ferguson St</b><br>About 1 min   | go 0.5 mi<br>total 0.5 mi   |
|  2. Turn <b>right</b> toward <b>E Gentry Pkwy</b>                               | go 190 ft<br>total 0.6 mi   |
|  3. Turn <b>right</b> at <b>E Gentry Pkwy</b><br>About 4 mins                   | go 2.0 mi<br>total 2.6 mi   |
|  4. Continue onto <b>TX-155 N/US-271 N</b><br>About 1 min                       | go 0.6 mi<br>total 3.2 mi   |
|  5. Turn <b>left</b> at <b>TX-323 Loop</b><br>About 2 mins                      | go 0.6 mi<br>total 3.8 mi   |
|  6. Take the 1st <b>right</b> onto <b>Farm-To-Market Rd 14</b><br>About 27 mins | go 17.0 mi<br>total 20.8 mi |
|  7. Turn <b>right</b> at <b>Blackbourn St</b>                                   | go 394 ft<br>total 20.9 mi  |
|  8. Take the 1st <b>left</b> onto <b>Green St</b>                               | go 85 ft<br>total 20.9 mi   |

 Hawkins, TX

These directions are for planning purposes only. You may find that construction projects, traffic, weather, or other events may cause conditions to differ from the map results, and you should plan your route accordingly. You must obey all signs or notices regarding your route.

Map data ©2009 , Google

Directions weren't right? Please find your route on [maps.google.com](http://maps.google.com) and click "Report a problem" at the bottom left.