







Google maps

Directions to Gladewater, TX
25.6 mi – about **41 mins**
 Roundtrip from Tyler: 51.20

 Tyler, TX

- | | | |
|---|--|-----------------------------|
| 1. | Head north on N Broadway Ave toward W Ferguson St
About 1 min | go 0.5 mi
total 0.5 mi |
|  | 2. Turn right toward E Gentry Pkwy | go 190 ft
total 0.6 mi |
|  | 3. Turn right at E Gentry Pkwy
About 4 mins | go 2.0 mi
total 2.6 mi |
|  | 4. Continue onto TX-155 N/US-271 N
Continue to follow US-271 N
About 36 mins | go 22.6 mi
total 25.2 mi |
|  | 5. Slight left at S Main St
About 1 min | go 0.3 mi
total 25.6 mi |

 Gladewater, TX

These directions are for planning purposes only. You may find that construction projects, traffic, weather, or other events may cause conditions to differ from the map results, and you should plan your route accordingly. You must obey all signs or notices regarding your route.

Map data ©2009, Google

Directions weren't right? Please find your route on maps.google.com and click "Report a problem" at the bottom left.