











Directions to Gilmer, TX
36.1 mi – about **59 mins**
 Roundtrip from Tyler: 72.2

 Tyler, TX

- | | |
|---|-----------------------------|
| 1. Head north on N Broadway Ave toward W Ferguson St
About 1 min | go 0.5 mi
total 0.5 mi |
|  2. Turn right toward E Gentry Pkwy | go 190 ft
total 0.6 mi |
|  3. Turn right at E Gentry Pkwy
About 4 mins | go 2.0 mi
total 2.6 mi |
|  4. Continue onto TX-155 N/US-271 N
About 9 mins | go 5.5 mi
total 8.0 mi |
|  5. Turn left at TX-155 N
About 21 mins | go 12.6 mi
total 20.7 mi |
|  6. Turn right at W Broadway St
About 2 mins | go 0.8 mi
total 21.5 mi |
|  7. Turn left at TX-155 N/N Tyler St
Continue to follow TX-155 N
About 24 mins | go 14.6 mi
total 36.1 mi |
|  8. Turn right at E Marshall St | go 85 ft
total 36.1 mi |

 Gilmer, TX

These directions are for planning purposes only. You may find that construction projects, traffic, weather, or other events may cause conditions to differ from the map results, and you should plan your route accordingly. You must obey all signs or notices regarding your route.

Map data ©2009, Google

Directions weren't right? Please find your route on maps.google.com and click "Report a problem" at the bottom left.