














**Directions to Galveston, TX**  
**265 mi** – about **5 hours 13 mins**  
 Roundtrip from Tyler: 530 .

 Tyler, TX

- |   |  |                             |
|---|--|-----------------------------|
|   | 1. Head <b>south</b> on <b>N Broadway Ave</b> toward <b>E Erwin St</b><br>About 1 min                          | go 0.3 mi<br>total 0.3 mi   |
|    | 2. Turn <b>right</b> at <b>W Front St</b><br>About 2 mins  | go 0.9 mi<br>total 1.2 mi   |
|    | 3. Turn <b>left</b> at <b>S Glenwood Blvd</b><br>About 2 mins  | go 1.1 mi<br>total 2.3 mi   |
|    | 4. Turn <b>right</b> at <b>TX-155 S/S Vine Ave</b><br>Continue to follow TX-155 S<br>About 1 hour 9 mins       | go 43.7 mi<br>total 46.0 mi |
|    | 5. Slight <b>right</b> to merge onto <b>TX-256 Loop W</b><br>About 8 mins                                      | go 4.1 mi<br>total 50.1 mi  |
|    | 6. Turn <b>right</b> at <b>W Oak St/US-79 S/US-84 W</b><br>Continue to follow US-79 S/US-84 W<br>About 18 mins | go 11.3 mi<br>total 61.3 mi |
|    | 7. Slight <b>left</b> at <b>US-79 S</b> (signs for <b>US-79 S/Bufalo</b> )<br>About 35 mins                    | go 22.0 mi<br>total 83.3 mi |
|   | 8. Turn <b>left</b> to merge onto <b>I-45 S</b> toward <b>Houston</b><br>About 2 hours 52 mins                 | go 179 mi<br>total 262 mi   |
|  | 9. Continue onto <b>Broadway Avenue J/TX-87 N</b><br>About 4 mins  | go 2.4 mi<br>total 265 mi   |
|  | 10. Turn <b>left</b> at <b>27th St/27th Street Rear</b><br>About 2 mins  | go 0.2 mi<br>total 265 mi   |

 Galveston, TX

These directions are for planning purposes only. You may find that construction projects, traffic, weather, or other events may cause conditions to differ from the map results, and you should plan your route accordingly. You must obey all signs or notices regarding your route.

Map data ©2009 , Google

Directions weren't right? Please find your route on [maps.google.com](http://maps.google.com) and click "Report a problem" at the bottom left.