











Google maps

Directions to Fort Worth, TX
130 mi – about **2 hours 10 mins**
 Roundtrip from Tyler: 260

 Tyler, TX

- | | | |
|--|---|-----------------------------|
| | 1. Head north on N Broadway Ave toward W Ferguson St
About 1 min | go 0.6 mi
total 0.6 mi |
|  | 2. Turn left at W Gentry Pkwy
About 6 mins | go 2.8 mi
total 3.4 mi |
|  | 3. Continue onto Mineola Hwy/US-69 N
About 9 mins | go 7.0 mi
total 10.3 mi |
|  | 4. Turn left to merge onto I-20 W toward Dallas
About 53 mins | go 56.7 mi
total 67.0 mi |
|  | 5. Slight right at TX-557 Spur W (signs for US-80 W/Dallas)
About 4 mins | go 4.3 mi
total 71.3 mi |
|  | 6. Continue onto US-80 W
About 17 mins | go 19.0 mi
total 90.3 mi |
|  | 7. Merge onto I-30 W
About 35 mins | go 37.5 mi
total 128 mi |
|  | 8. Take exit 15A to merge onto I-35W S toward Waco
About 1 min | go 1.2 mi
total 129 mi |
|  | 9. Take exit 49B toward US-287 BUS/Rosedale St/Allen Ave | go 0.3 mi
total 129 mi |
| | 10. Merge onto South Fwy
About 3 mins | go 0.6 mi
total 130 mi |

 Fort Worth, TX

These directions are for planning purposes only. You may find that construction projects, traffic, weather, or other events may cause conditions to differ from the map results, and you should plan your route accordingly. You must obey all signs or notices regarding your route.

Map data ©2009, Google

Directions weren't right? Please find your route on maps.google.com and click "Report a problem" at the bottom left.