














Google maps

**Directions to Dallas, TX**  
**96.2 mi** – about **1 hour 39 mins**  
 Roundtrip from Tyler: 192.40

 Tyler, TX

- |   |   |                             |
|---|---|-----------------------------|
|   | 1. Head <b>north</b> on <b>N Broadway Ave</b> toward <b>W Ferguson St</b><br>About 1 min          | go 0.6 mi<br>total 0.6 mi   |
|    | 2. Turn <b>left</b> at <b>W Gentry Pkwy</b><br>About 6 mins                                       | go 2.8 mi<br>total 3.4 mi   |
|    | 3. Continue onto <b>Mineola Hwy/US-69 N</b><br>About 9 mins                                       | go 7.0 mi<br>total 10.3 mi  |
|    | 4. Turn <b>left</b> to merge onto <b>I-20 W</b> toward <b>Dallas</b><br>About 53 mins             | go 56.7 mi<br>total 67.0 mi |
|    | 5. Slight <b>right</b> at <b>TX-557 Spur W</b> (signs for <b>US-80 W/Dallas</b> )<br>About 4 mins | go 4.3 mi<br>total 71.3 mi  |
|    | 6. Continue onto <b>US-80 W</b><br>About 17 mins  | go 19.0 mi<br>total 90.3 mi |
|    | 7. Merge onto <b>I-30 W</b><br>About 4 mins   | go 4.6 mi<br>total 94.9 mi  |
|    | 8. Take exit <b>48A</b> toward <b>Carroll Ave</b>   | go 0.1 mi<br>total 95.0 mi  |
|   | 9. Turn <b>right</b> at <b>Caldwell St</b>  | go 354 ft<br>total 95.1 mi  |
|  | 10. Take the 1st <b>right</b> onto <b>Terry St</b>  | go 0.1 mi<br>total 95.2 mi  |
|  | 11. Take the 1st <b>left</b> onto <b>S Fitzhugh Ave</b><br>About 3 mins                           | go 0.9 mi<br>total 96.1 mi  |
|  | 12. Turn <b>right</b> at <b>Sycamore St</b>   | go 0.1 mi<br>total 96.2 mi  |

 Dallas, TX

These directions are for planning purposes only. You may find that construction projects, traffic, weather, or other events may cause conditions to differ from the map results, and you should plan your route accordingly. You must obey all signs or notices regarding your route.

Map data ©2009 , Google

Directions weren't right? Please find your route on [maps.google.com](http://maps.google.com) and click "Report a problem" at the bottom left.