





















Google maps

Directions to Corpus Christi, TX
 400 mi – about 8 hours 28 mins
 Roundtrip from Tyler: 800

Tyler, TX

1. Head **south** on **N Broadway Ave** toward **E Erwin St**
About 1 min go 0.3 mi
total 0.3 mi
-  2. Turn **right** at **W Front St**
About 2 mins go 0.9 mi
total 1.2 mi
-  3. Turn **left** at **S Glenwood Blvd**
About 2 mins go 1.1 mi
total 2.3 mi
-  4. Turn **right** at **TX-155 S/S Vine Ave**
Continue to follow TX-155 S
About 1 hour 9 mins go 43.7 mi
total 46.0 mi
-  5. Slight **right** to merge onto **TX-256 Loop W**
About 8 mins go 4.1 mi
total 50.1 mi
-  6. Turn **right** at **W Oak St/US-79 S/US-84 W**
Continue to follow US-79 S/US-84 W
About 18 mins go 11.3 mi
total 61.3 mi
-  7. Slight **left** at **US-79 S** (signs for **US-79 S/Bufalo**)
About 35 mins go 22.0 mi
total 83.3 mi
-  8. Turn **left** to merge onto **I-45 S** toward **Houston**
About 25 mins go 26.2 mi
total 109 mi
-  9. Take exit **152** toward **Normangee/Texas Osr**
go 0.2 mi
total 110 mi
-  10. Turn **left** at **I-45 Frontage Rd**
go 397 ft
total 110 mi
-  11. Take the 1st **right** onto **County Line Rd/Old San Antonio Rd/Texas Osr W**
Continue to follow Old San Antonio Rd/Texas Osr W
About 1 hour 14 mins go 47.9 mi
total 158 mi
-  12. Turn **right** at **TX-21 W**
About 40 mins go 36.6 mi
total 194 mi
-  13. Take the **US-77** ramp to **Giddings/Rockdale/Lekington**
go 0.2 mi
total 194 mi
-  14. Turn **left** at **US-77 S**
About 1 hour 13 mins go 62.8 mi
total 257 mi
-  15. Turn **right** at **E 4th St**
About 1 min go 0.3 mi
total 257 mi
16. Continue onto **Fairwinds St**
go 0.4 mi
total 258 mi
-  17. Turn **left** at **US-77 S**
About 51 mins go 44.2 mi
total 302 mi
-  18. Turn **right** at **E Rio Grande St/U.S. 59T Business S**
About 1 min go 0.4 mi
total 302 mi
-  19. Turn **left** at **N Moody St/U.S. 59T Business S/US-77 S**
About 5 mins go 3.3 mi
total 306 mi
-  20. Slight **right** onto the ramp to **Refugio**
go 0.3 mi
total 306 mi
-  21. Merge onto **US-77 S**
About 1 hour 21 mins go 75.0 mi
total 381 mi
-  22. Take the ramp onto **I-37 S/US-77 S**
Continue to follow I-37 S
About 16 mins go 17.8 mi
total 399 mi

23. Take the exit on the **left** toward **Bayfront/Shoreline Blvd/C.C. Museum**
About 2 mins


go 0.3 mi
total 399 mi

 24. Turn **right** at **Mesquite St/TX-544 Spur**


go 0.1 mi
total 399 mi

 25. Turn **right** at **Taylor St**

go 361 ft
total 400 mi

 26. Turn **right** onto the ramp to **Harbor Bridge/Corpus Christi Beach**

go 0.1 mi
total 400 mi

 **Corpus Christi, TX**

These directions are for planning purposes only. You may find that construction projects, traffic, weather, or other events may cause conditions to differ from the map results, and you should plan your route accordingly. You must obey all signs or notices regarding your route.

Map data ©2010 , Google, INEGI

Directions weren't right? Please find your route on maps.google.com and click "Report a problem" at the bottom left.