

Google maps

Directions to Bryan, TX  
146 mi – about 3 hours 1 min











*Roundtrip = 292 miles*

**Save trees. Go green!**

Download Google Maps on your phone at [google.com/gmm](http://google.com/gmm)



**A** Tyler, TX

1. Head **south** on **N Broadway Ave** toward **E Erwin St**  
About 3 mins  
go 1.3 mi  
total 1.3 mi
-  2. Turn **right** at **W 4th St**  
About 1 min  
go 0.4 mi  
total 1.7 mi
3. Continue onto **W Glenwood Blvd**  
go 0.2 mi  
total 2.0 mi
-  4. Turn **left** at **TX-155 S/S Vine Ave**  
Continue to follow TX-155 S  
About 49 mins  
go 43.7 mi  
total 45.6 mi
-  5. Exit onto **TX-256 Loop W**  
About 8 mins  
go 4.1 mi  
total 49.7 mi
-  6. Turn **right** at **US-79 S/US-84 W/W Oak St**  
Continue to follow US-79 S/US-84 W  
About 14 mins  
go 11.3 mi  
total 61.0 mi
-  7. Slight **left** at **US-79 S** (signs for **Buffalo**)  
About 39 mins  
go 30.1 mi  
total 91.1 mi
-  8. Sharp **right** toward **Farm-To-Market Rd 39 S**  
go 427 ft  
total 91.2 mi
-  9. Sharp **right** at **Farm-To-Market Rd 39 S** (signs for **State 39 S**)  
About 36 mins  
go 30.9 mi  
total 122 mi
-  10. Turn **right** toward **TX-21 W/US-190 W**  
go 0.2 mi  
total 122 mi
-  11. Turn **right** at **TX-21 W/US-190 W**  
Continue to follow TX-21 W  
About 27 mins  
go 22.4 mi  
total 145 mi
-  12. Turn **left** at **N Texas Ave**  
About 3 mins  
go 1.0 mi  
total 146 mi

**B** Bryan, TX

These directions are for planning purposes only. You may find that construction projects, traffic, weather, or other events may cause conditions to differ from the map results, and you should plan your route accordingly. You must obey all signs or notices regarding your route.

Map data ©2010 Google

Directions weren't right? Please find your route on [maps.google.com](http://maps.google.com) and click "Report a problem" at the bottom left.