


















Google maps

Directions to Austin, TX
 230 mi – about 5 hours 28 mins
 Roundtrip from Tyler: 460

 Tyler, TX

- | | | |
|---|--|-----------------------------|
| | 1. Head south on N Broadway Ave toward E Erwin St
About 1 min | go 0.3 mi
total 0.3 mi |
|  | 2. Turn right at W Front St
About 2 mins | go 0.9 mi
total 1.2 mi |
|  | 3. Turn left at S Glenwood Blvd
About 2 mins | go 1.1 mi
total 2.3 mi |
|  | 4. Turn right at TX-155 S/S Vine Ave
Continue to follow TX-155 S
About 1 hour 9 mins | go 43.7 mi
total 46.0 mi |
|  | 5. Slight right to merge onto TX-256 Loop W
About 8 mins | go 4.1 mi
total 50.1 mi |
|  | 6. Turn right at W Oak St/US-79 S/US-84 W
Continue to follow US-79 S/US-84 W
About 18 mins | go 11.3 mi
total 61.3 mi |
|  | 7. Slight left at US-79 S (signs for US-79 S/Bufalo)
About 1 hour 55 mins | go 74.8 mi
total 136 mi |
|  | 8. Slight right to merge onto W Brown St/US-190 W/US-79 S
Continue to follow US-79 S
About 1 hour 4 mins | go 52.7 mi
total 189 mi |
|  | 9. Slight right | go 223 ft
total 189 mi |
| | 10. Take the US-79 Truck ramp to Round Rock/Austin | go 0.5 mi
total 189 mi |
|  | 11. Slight left at Carlos G Parker Blvd SE/US-79 S
About 5 mins | go 4.6 mi
total 194 mi |
|  | 12. Merge onto W 2nd St/US-79 S via the ramp to Austin
Continue to follow US-79 S
About 19 mins | go 15.8 mi
total 210 mi |
| | 13. Continue onto Co Rd 175/Palm Valley Blvd/Sam Bass Rd
About 1 min | go 423 ft
total 210 mi |
|  | 14. Turn left at I-35 Frontage Rd S
About 1 min | go 0.4 mi
total 210 mi |
|  | 15. Take the ramp on the left onto I-35 S
About 18 mins | go 18.4 mi
total 229 mi |
|  | 16. Take exit 234A toward Cesar Chavez St/Holly St | go 459 ft
total 229 mi |
| | 17. Merge onto I-35 Frontage Rd S | go 253 ft
total 229 mi |
|  | 18. Turn right at E 1st St/E Cesar Chavez St
Continue to follow E Cesar Chavez St
About 2 mins | go 0.5 mi
total 229 mi |
|  | 19. Turn right at Congress Ave
About 1 min | go 0.3 mi
total 230 mi |
|  | 20. Turn right at the 2nd cross street onto E 5th St | go 30 ft |