












**Directions to Arp, TX**  
**19.4 mi** – about **34 mins**  
 Roundtrip from Tyler: 38.8

 Tyler, TX

- |   |   |                             |
|---|---|-----------------------------|
| 1.  | Head <b>south</b> on <b>N Broadway Ave</b> toward <b>E Erwin St</b>                           | go 187 ft<br>total 187 ft   |
|  | 2. Take the 1st <b>left</b> onto <b>E Erwin St</b><br>About 1 min                             | go 0.4 mi<br>total 0.4 mi   |
|  | 3. Turn <b>right</b> at <b>S Beckham Ave</b><br>About 1 min                                   | go 0.3 mi<br>total 0.7 mi   |
|  | 4. Take the 3rd <b>left</b> onto <b>E Front St</b><br>About 3 mins                            | go 1.6 mi<br>total 2.3 mi   |
|  | 5. Turn <b>right</b> at <b>TX-323 Loop</b><br>About 2 mins                                    | go 1.1 mi<br>total 3.3 mi   |
|  | 6. Turn <b>left</b> at <b>E 5th St/TX-64 E</b><br>Continue to follow TX-64 E<br>About 25 mins | go 14.9 mi<br>total 18.2 mi |
|  | 7. Take the ramp onto <b>E Longview St/TX-135 S</b><br>About 2 mins                           | go 1.2 mi<br>total 19.4 mi  |
|  | 8. Turn <b>left</b> at <b>Lowry St</b><br>About 1 min   | go 299 ft<br>total 19.4 mi  |

 Arp, TX

These directions are for planning purposes only. You may find that construction projects, traffic, weather, or other events may cause conditions to differ from the map results, and you should plan your route accordingly. You must obey all signs or notices regarding your route.

Map data ©2009, Google

Directions weren't right? Please find your route on [maps.google.com](http://maps.google.com) and click "Report a problem" at the bottom left.