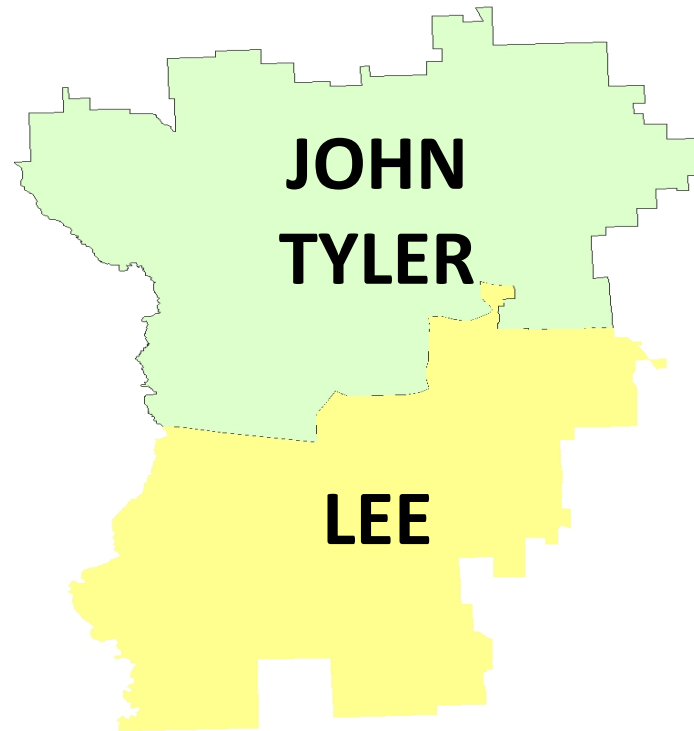
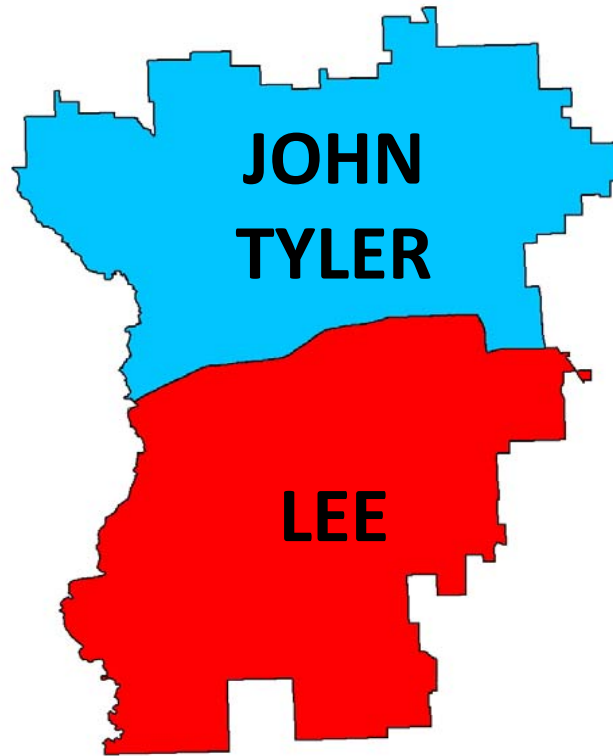


# CURRENT HIGH SCHOOL MAP



**Current Boundary Lines** - An imposed line eastbound to CR 1125, Spur 364 eastbound to Loop 323, northbound to the St. Louis Southwestern Railroad, eastbound to N Glenwood Blvd., northbound to Garden Valley Rd., eastbound to N Bonner Ave., southbound to W Elm St., westbound to S Palace Ave., southbound to W Front St., westbound to Herndon Ave., southbound to S Glenwood Blvd., southbound to Shaw St., eastbound to S. Broadway, southbound to E Lake St., eastbound to S. Porter Ave., northbound back to E Lake St., eastbound to Holley St.

# PROPOSED HIGH SCHOOL MAP

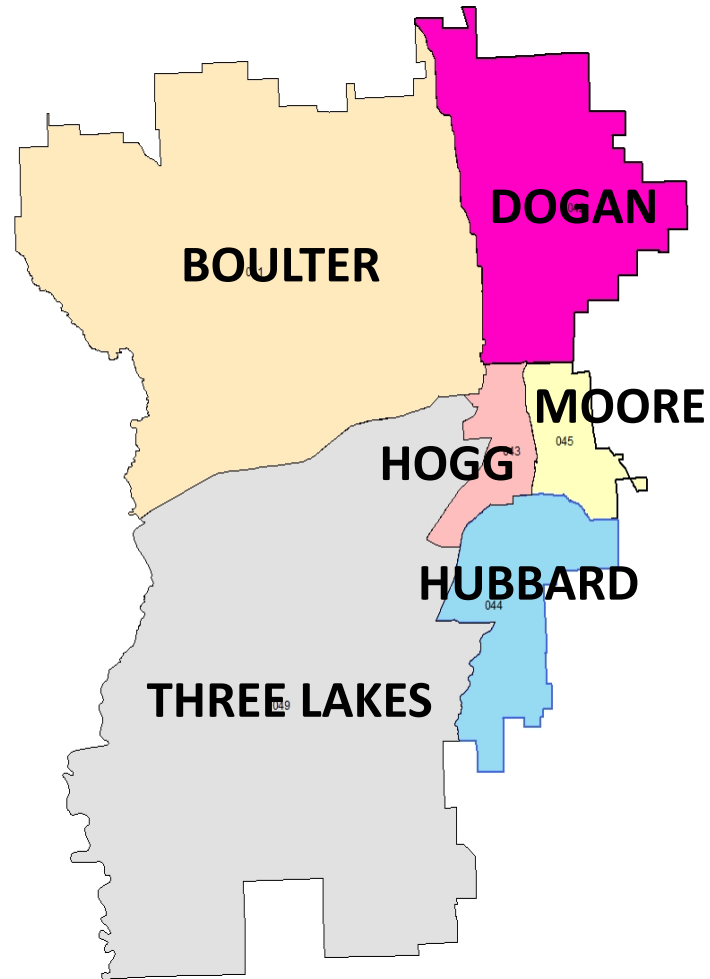


## **Proposed Boundary Lines**

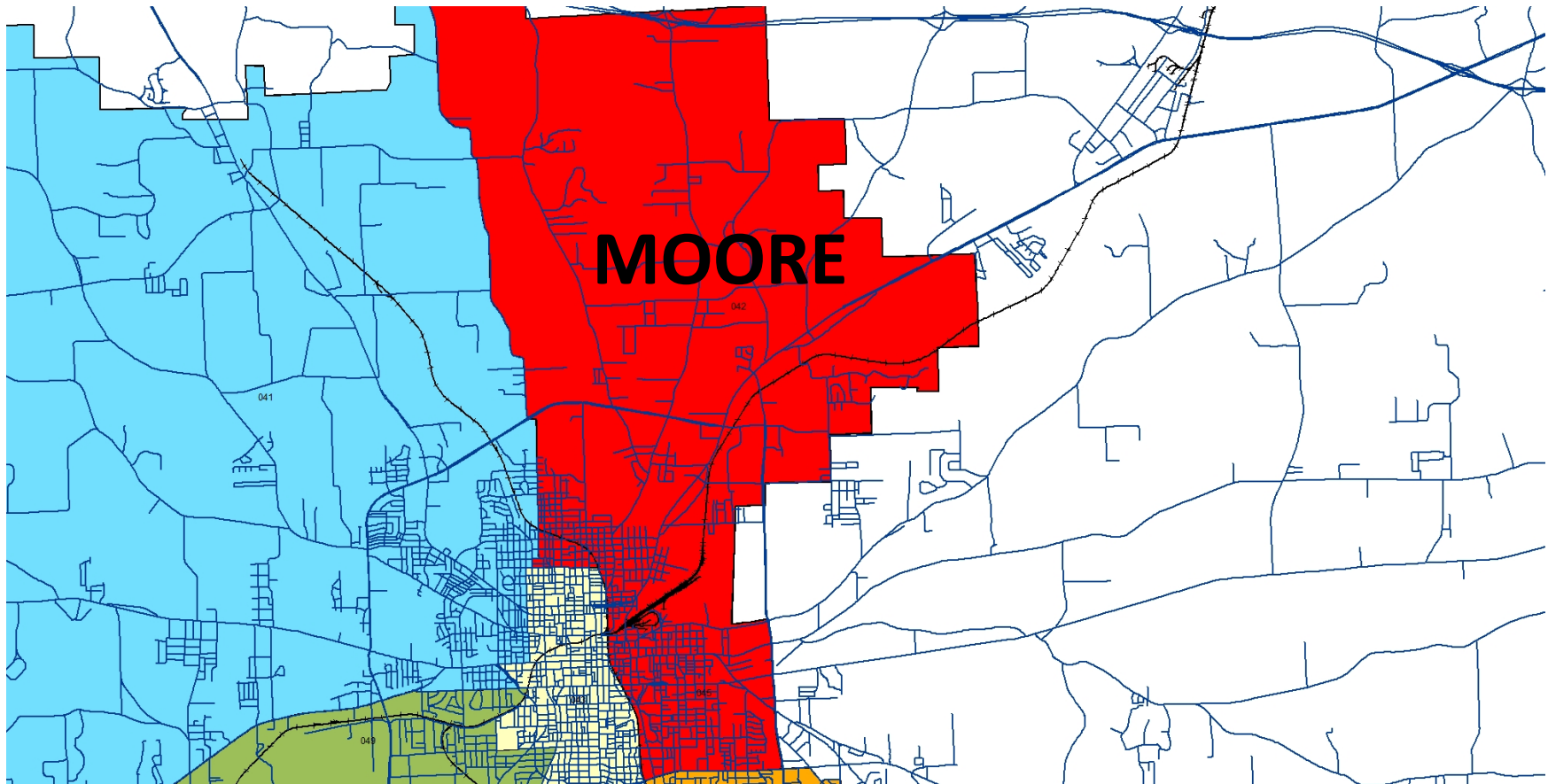
**John Tyler** – (North) of Highway 31, North of W. Front St, East of the Missouri Pacific Railroad, North of E. 5<sup>th</sup> St. to the TISD eastern border

**Lee** – (South) of Highway 31, south of W. Front St, West of the Missouri Pacific Railroad, South of E. 5<sup>th</sup> St to the TISD eastern border

# CURRENT MIDDLE SCHOOL MAP

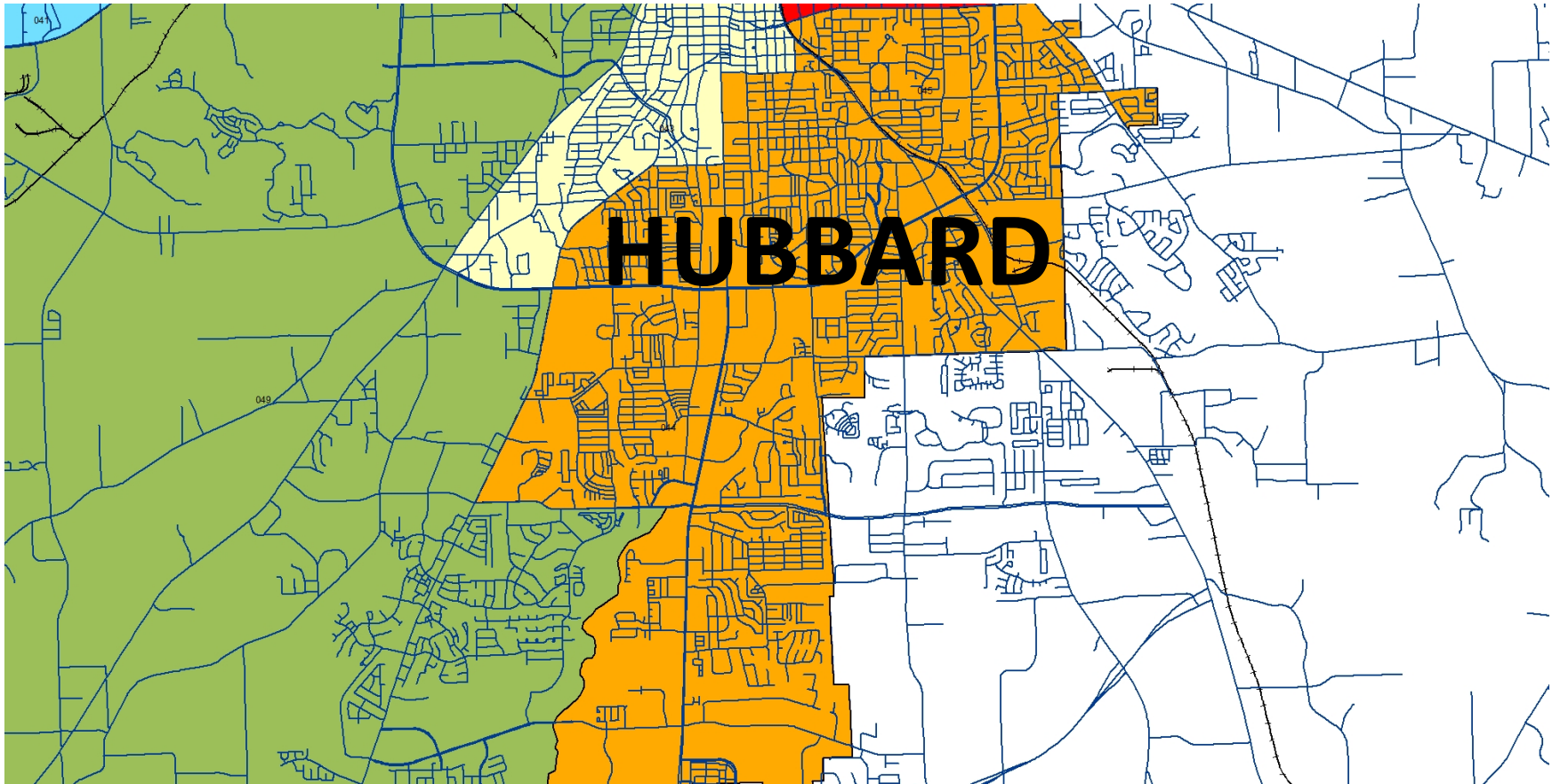


## MOORE PROPOSED



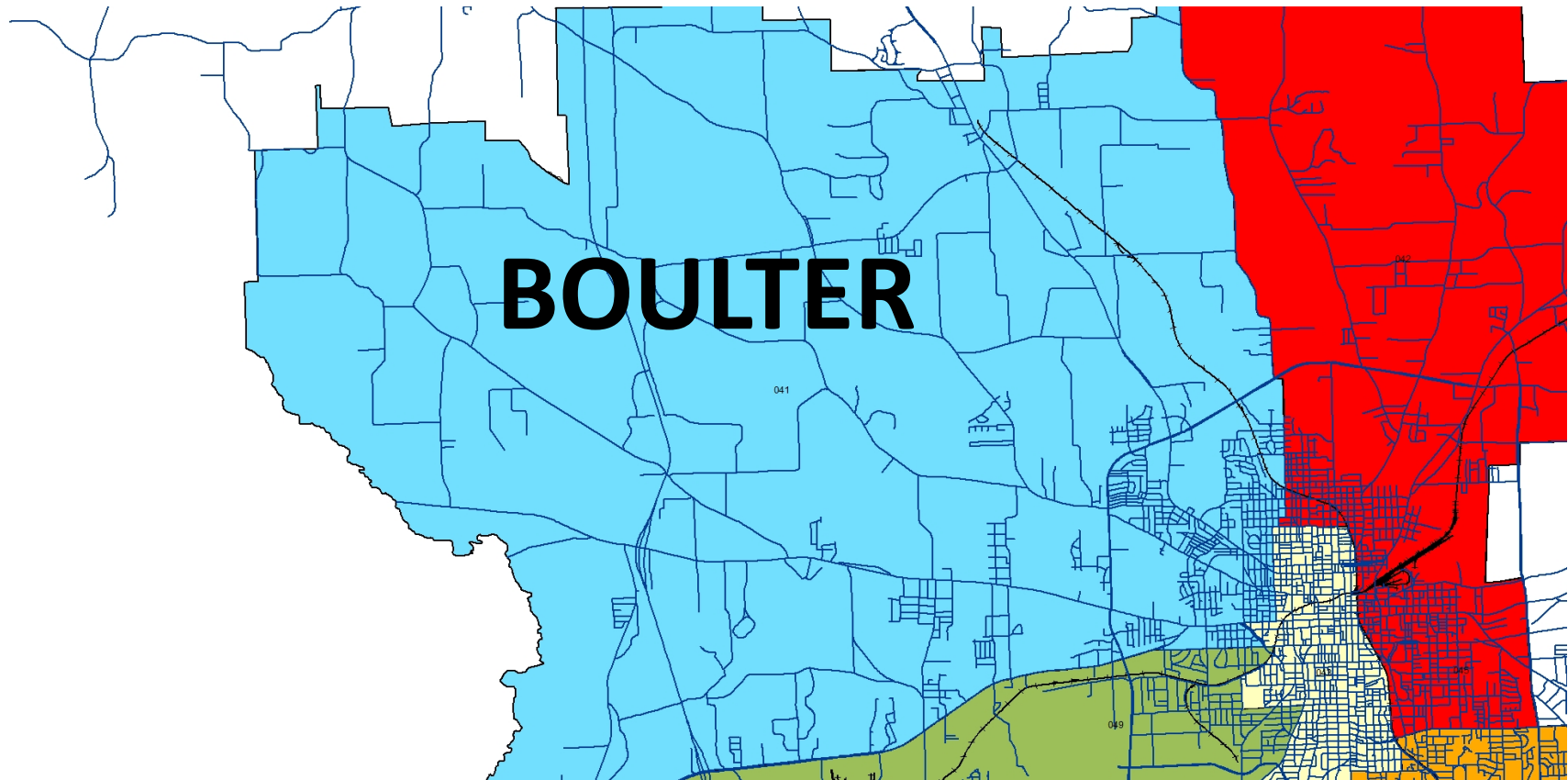
New Boundary Lines - North of E. 5<sup>th</sup> St, East of Missouri Pacific Railroad, North of Harmony St, East of Moore Ave, South of W. Vance St, East of N. Grand Ave, East of CR 485/CR 496, to the northern and eastern TISD Boundary

## HUBBARD PROPOSED



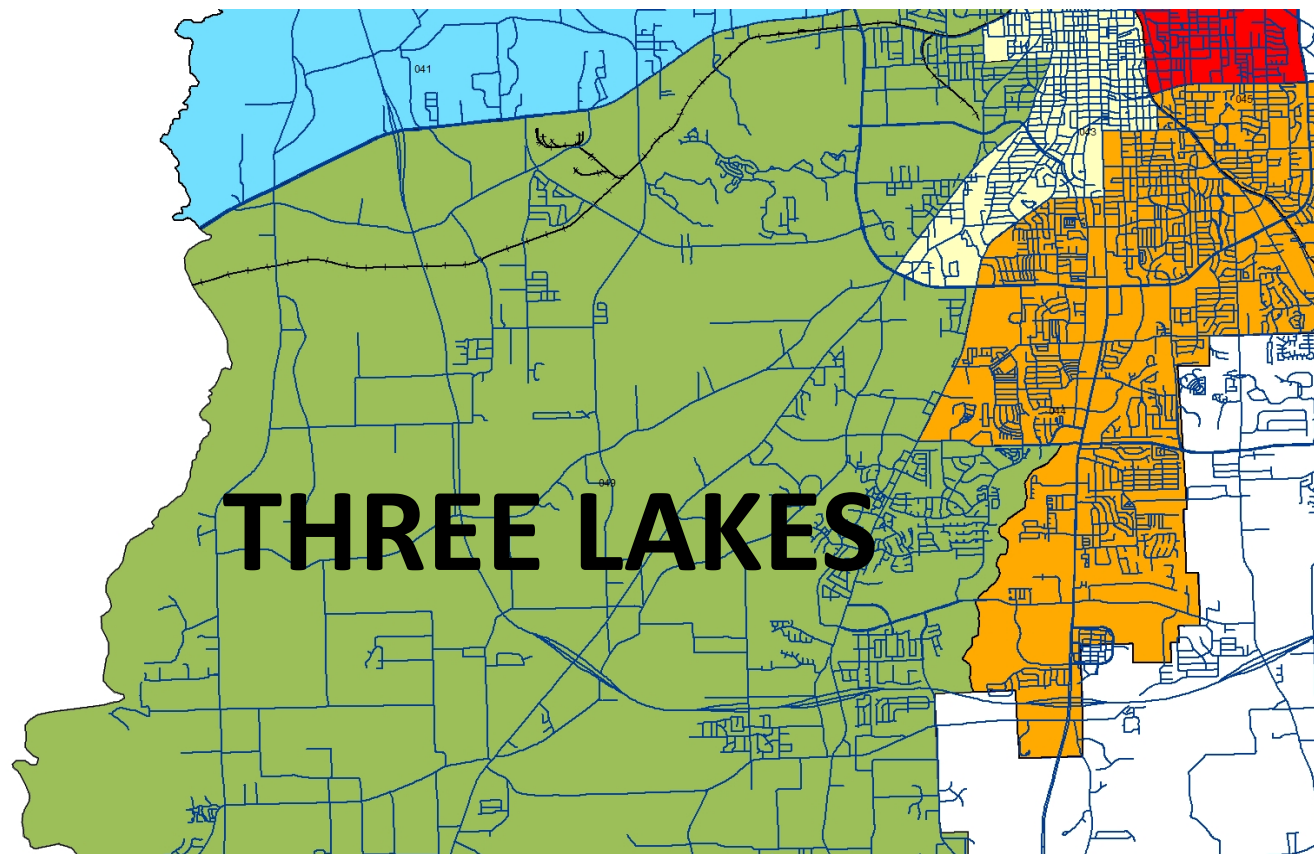
New Boundary Lines - North of W. Grande Blvd, East of Old Jacksonville Hwy, South of Fair Ln, East of S. Broadway, South of Troup Highway, East of Wiley Ave, East of Missouri Pacific Railroad, South of E. 5<sup>th</sup> St, to the southern and eastern TISD Boundary

## BOULTER PROPOSED



New Boundary Lines - North of Chandler Hwy, North of W. Front St, West of S. Glenwood Blvd, North of W. Erwin St, West of N. Ross Ave, North of Harmony St, West of Moore Ave, North of W. Vance St, West of N. Grand Ave, West of CR 485/CR 496, to the northern and western TISD Boundary

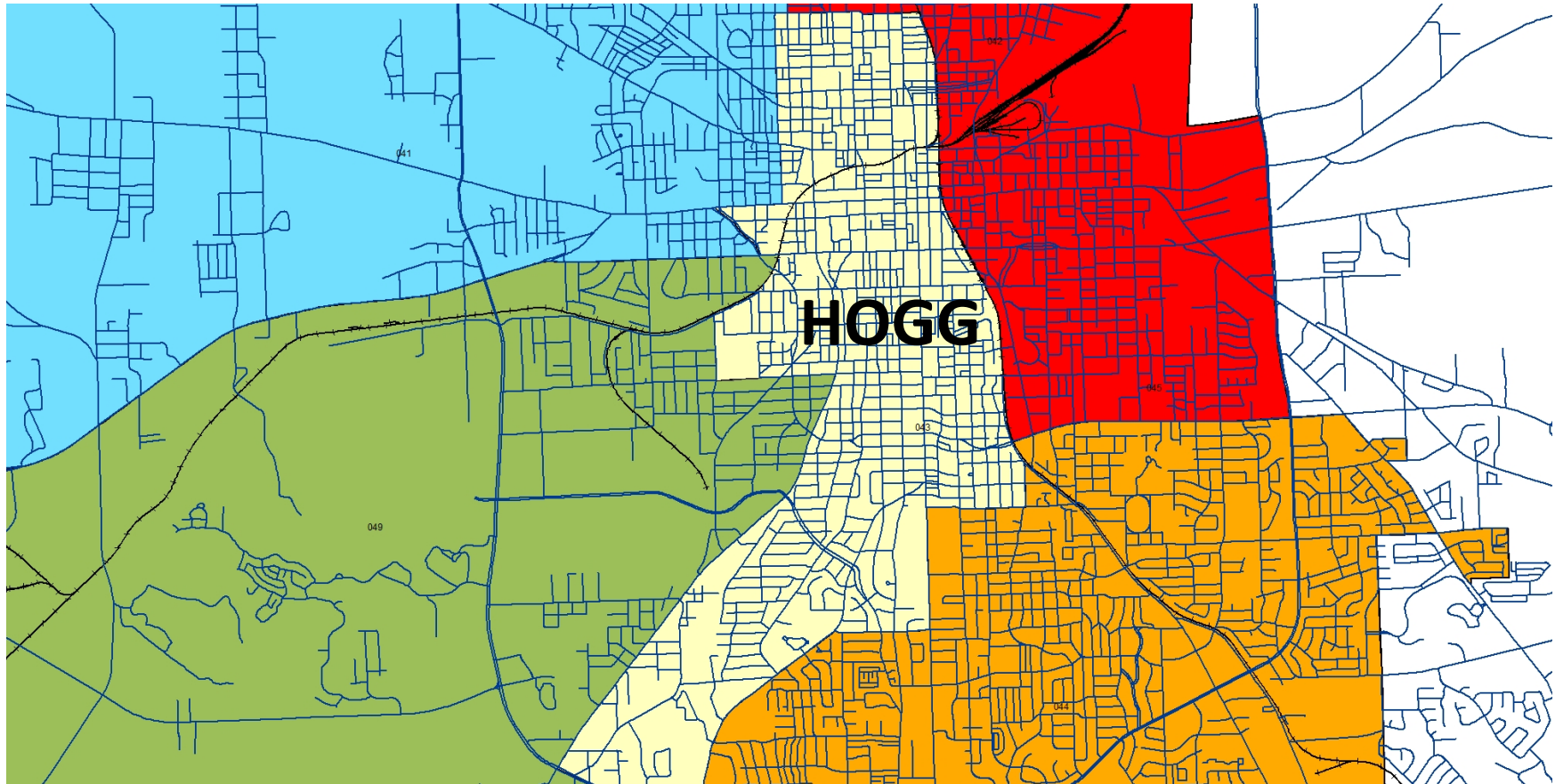
## THREE LAKES PROPOSED



New Boundary Lines - South of Chandler Hwy, South of W. Front St, West of St. Louis Southwestern Railroad, West of S. Peach Ave, South of Shaw St, West of Frankston Hwy, South of WSW Loop 323, West of Old Jacksonville Hwy, South of W. Grande Blvd, to southern and western TISD Boundary



## HOGG PROPOSED



New Boundary Lines - Harmony St, Railroad, Wiley Ave, Troup Hwy, S Broadway, Fair Ln, Old Jacksonville Hwy, WSW Loop 323, Frankston Hwy, Shaw St, S Peach Ave, Bellwood Rd, W Front St, S Glenwood Blvd, W Erwin St, N Ross Ave



# PROPOSED MIDDLE SCHOOL MAP

