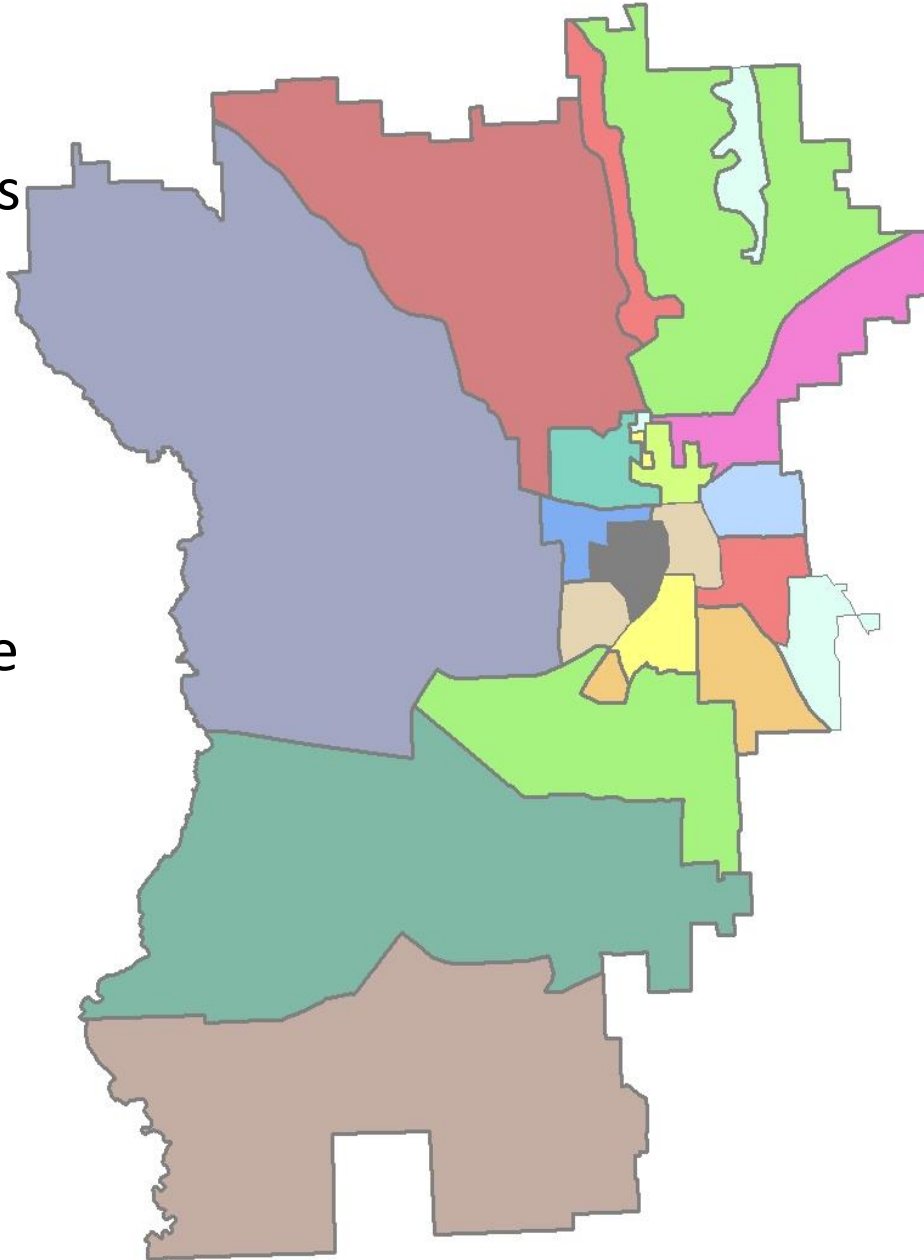


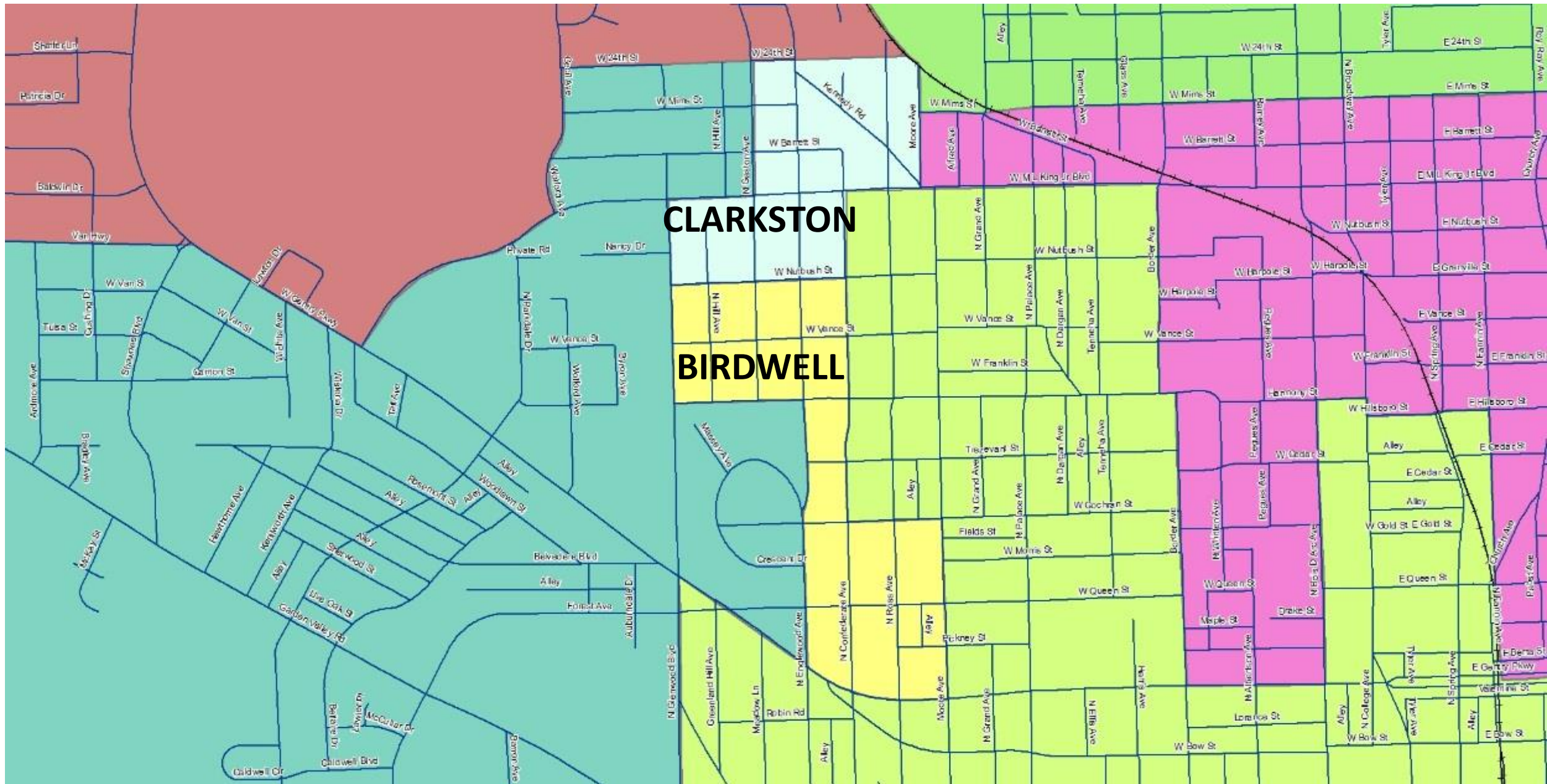
# CURRENT ELEMENTARY ATTENDANCE ZONES

Current Elementary Schools  
with multiple attendance  
zones:

1. Clarkston – (3) Light Blue
2. Bell – (2) Coral
3. Andy Woods – (2) Orange
4. Birdwell – (2) Yellow
5. Caldwell – (2) Tan



# CURRENT BIRDWELL/CLARKSTON BUBBLE



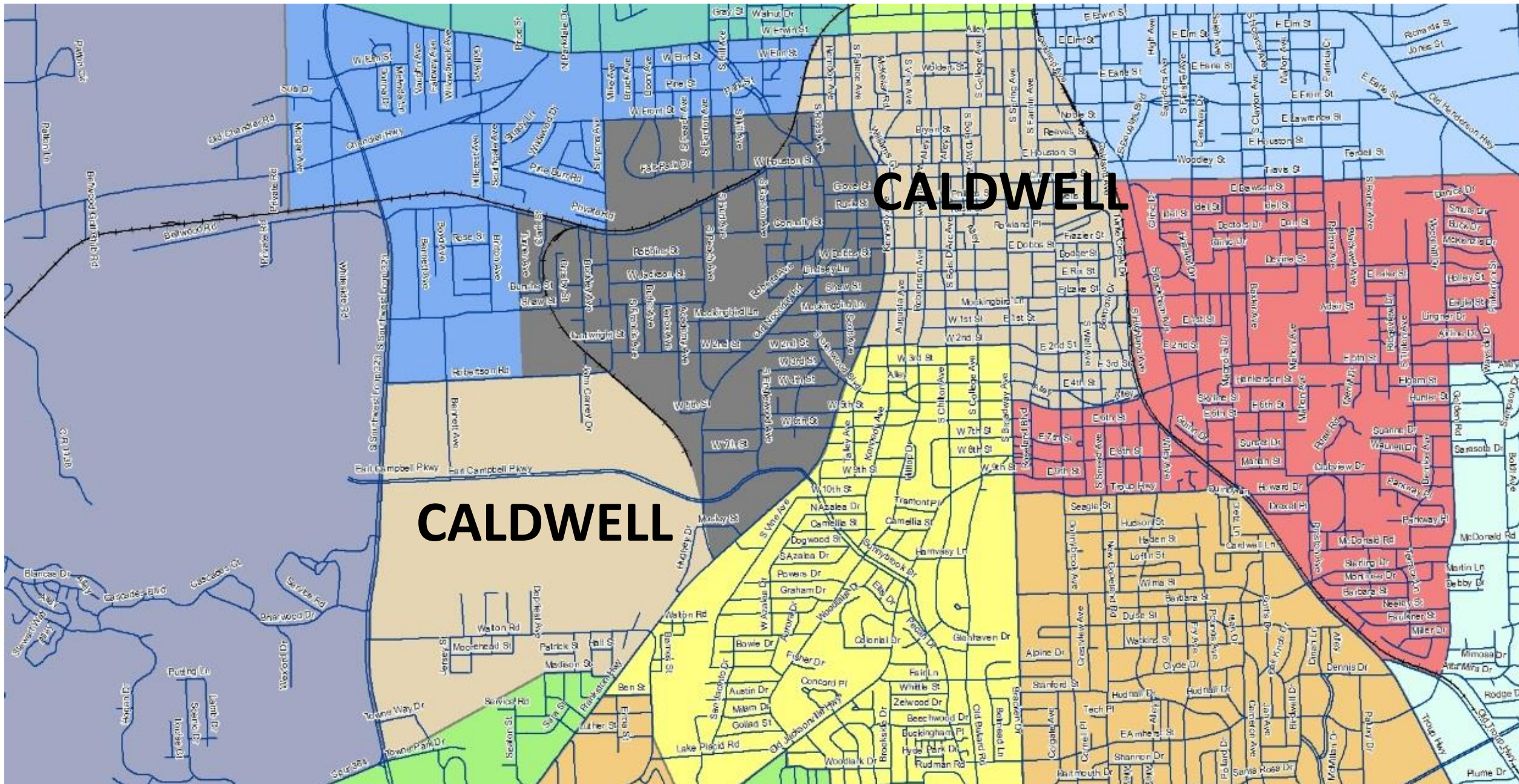


# PROPOSED



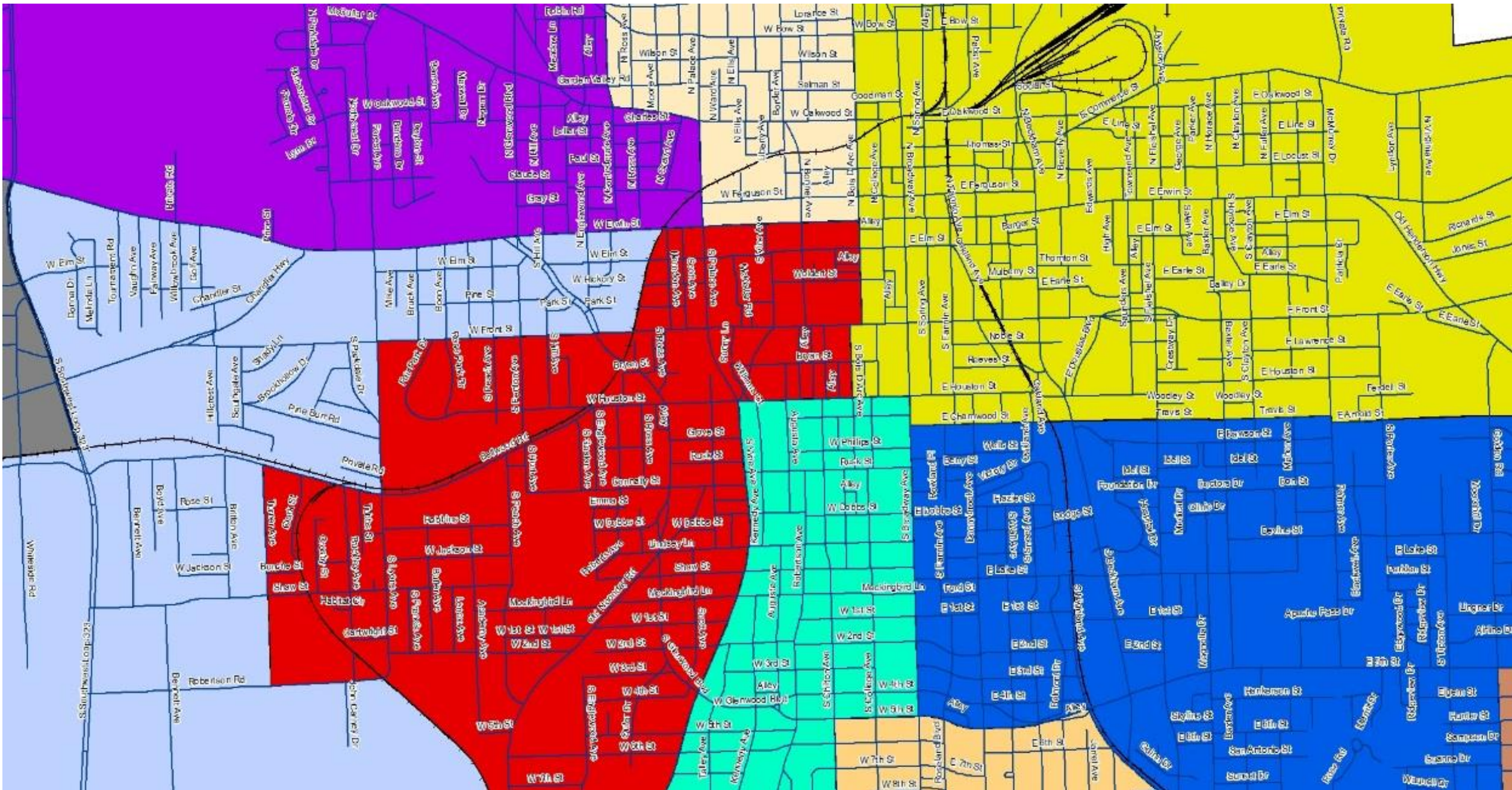


# CURRENT CALDWELL BUBBLE





# PROPOSED





The map displays the city of Clarkston, Georgia, and its immediate surroundings. The city limits are marked by a green background, while the surrounding areas are in pink. Major roads are shown as thick black lines, including I-20, I-75, and I-85. Local roads are shown as thinner black lines. The city name 'CLARKSTON' is prominently displayed in the center of the green area. The map also shows various landmarks and features, such as the Peachtree Lake and the Peachtree Industrial Park.

# CLARKSTON



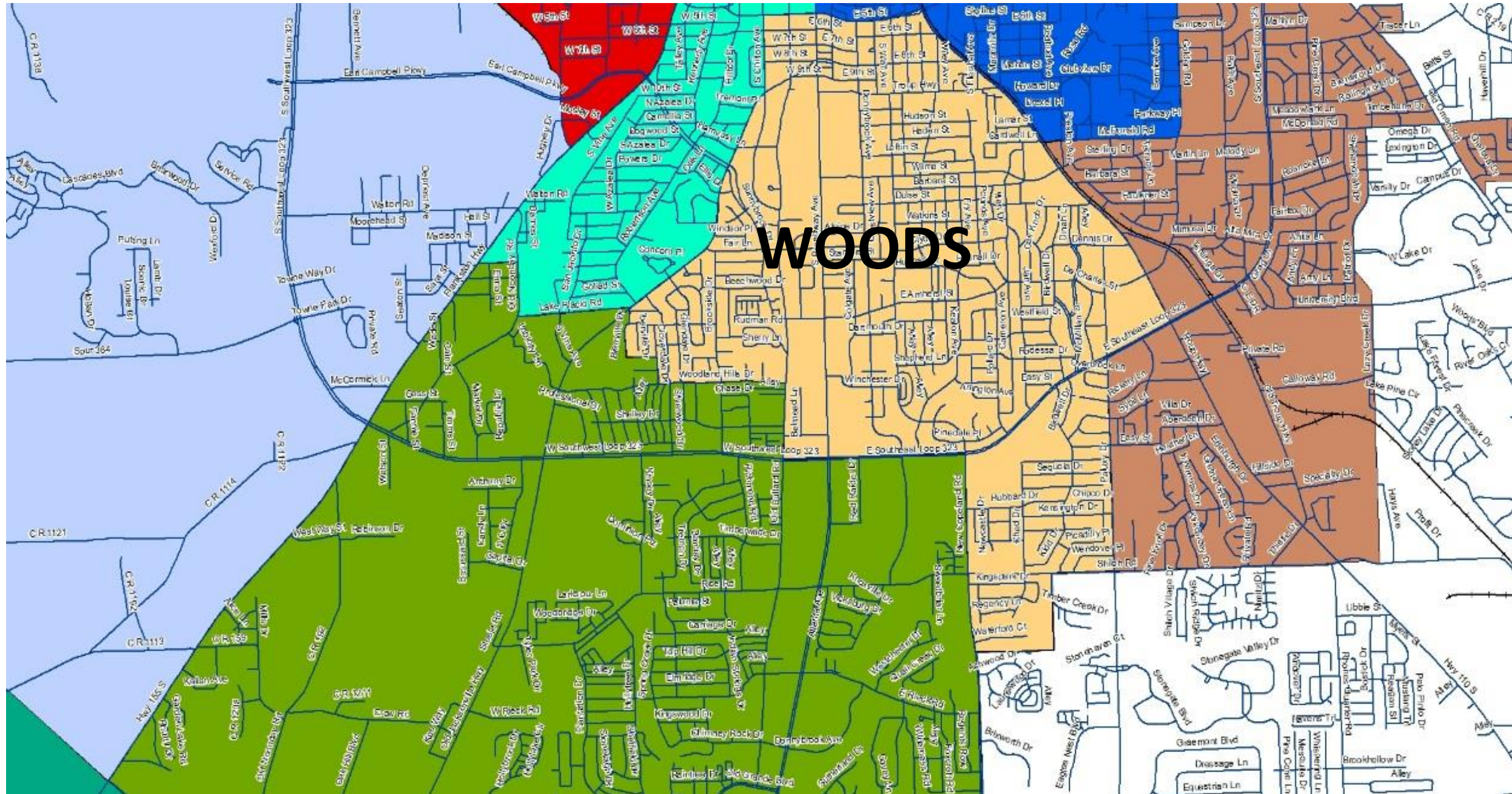






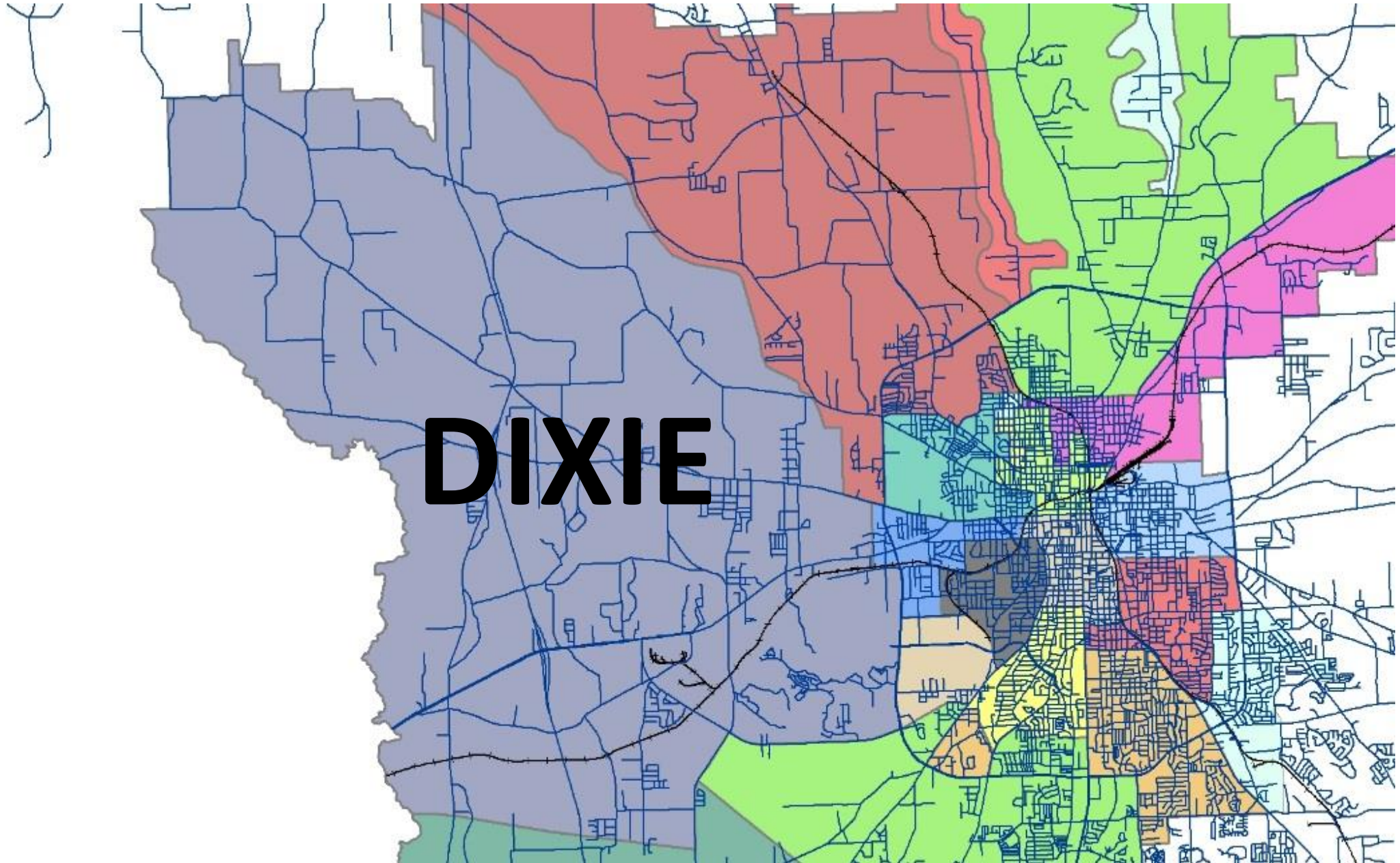
# PROPOSED

## WOODS



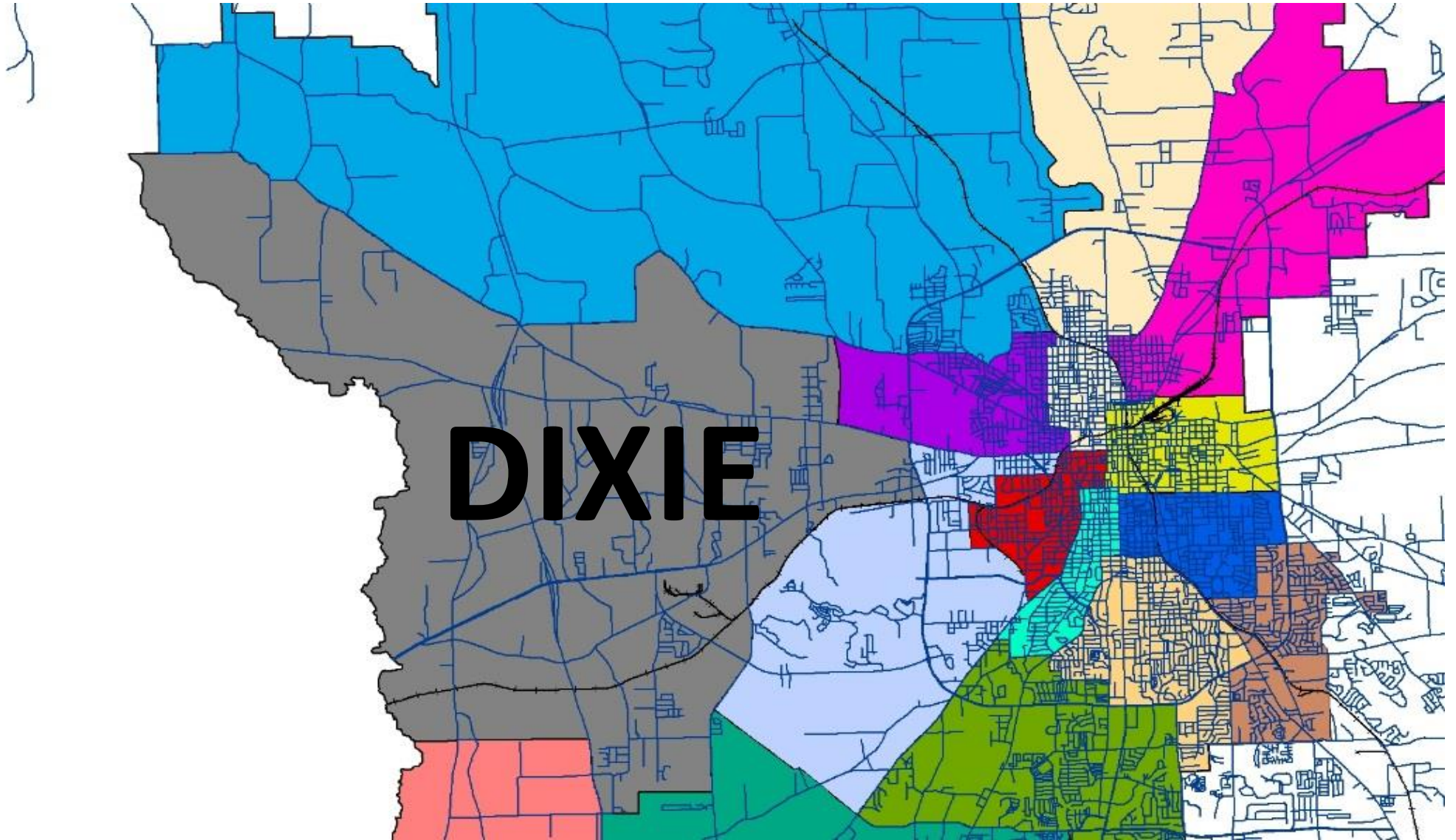


# CURRENT DIXIE ZONE





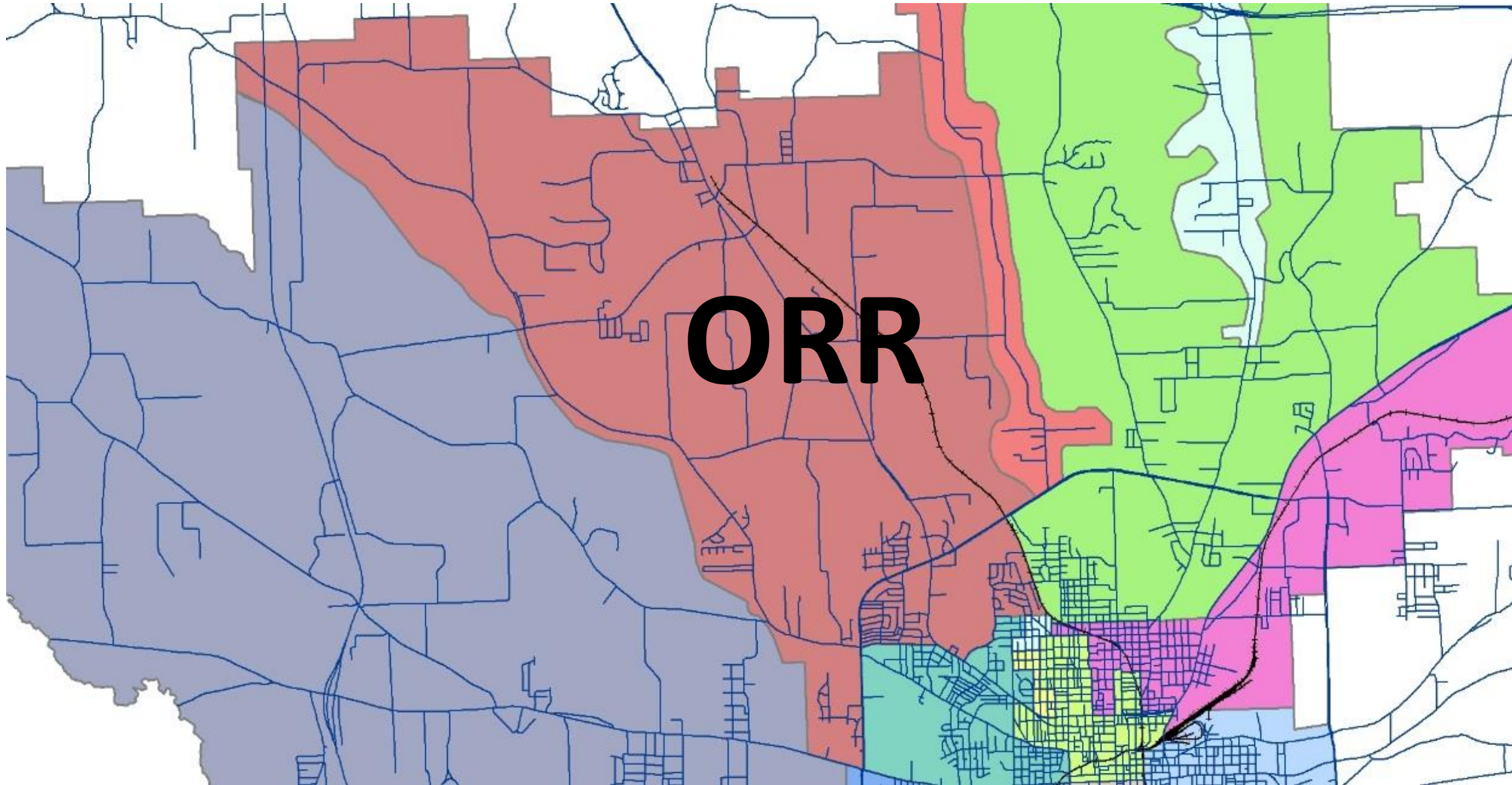
# PROPOSED DIXIE ZONE



**Street Boundaries** - South of CR 415, South of CR 416, South of FM 724, South of CR 1148, CR 46, imposed line east of Thompson Ln.,  
South of Hwy 64 W., West of SSW Loop 323, St. Louis North of Southwestern Railroad,  
West of CR 1125, North of imposed line (Jack border), East of W. Toll 49, North of Knob Hill Dr. to western TISD Boundary

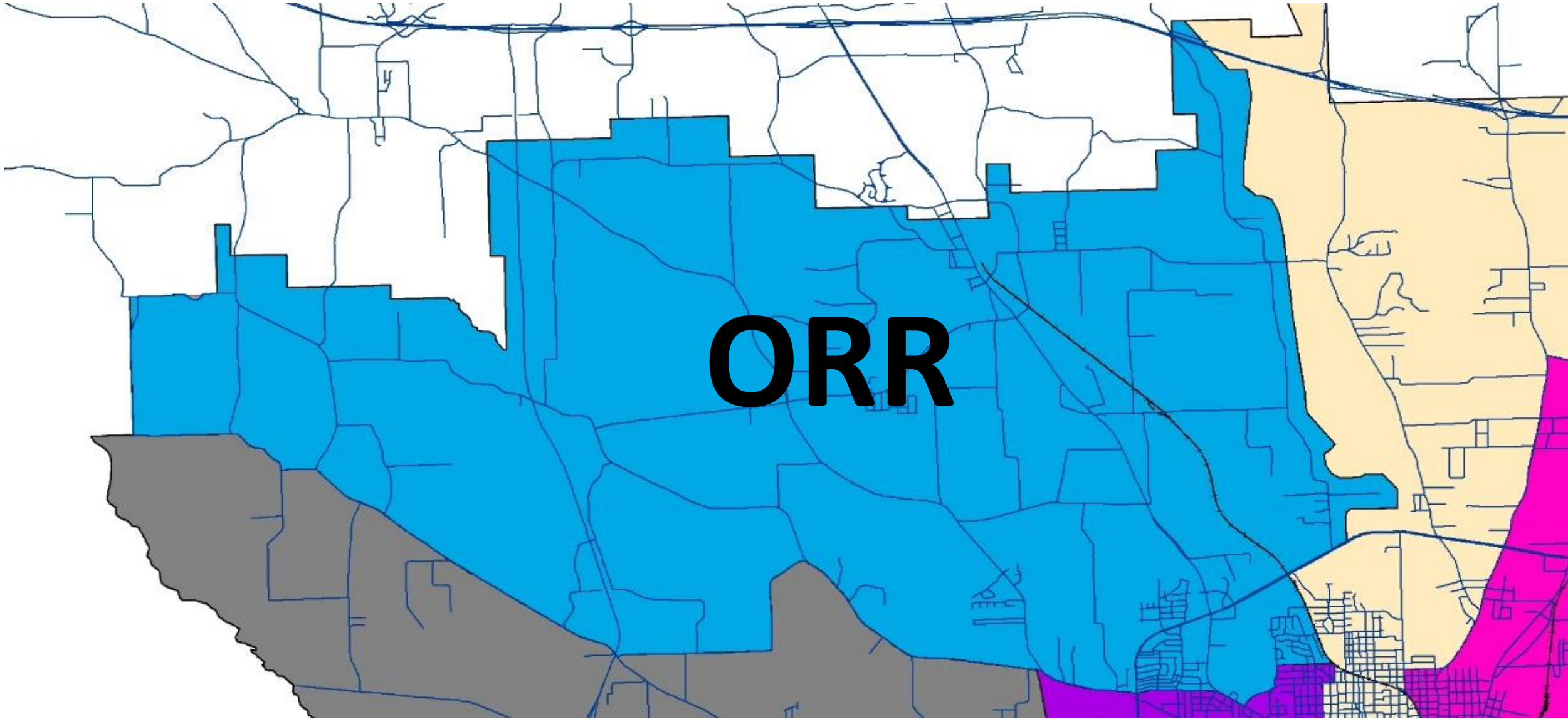


# CURRENT ORR ZONE





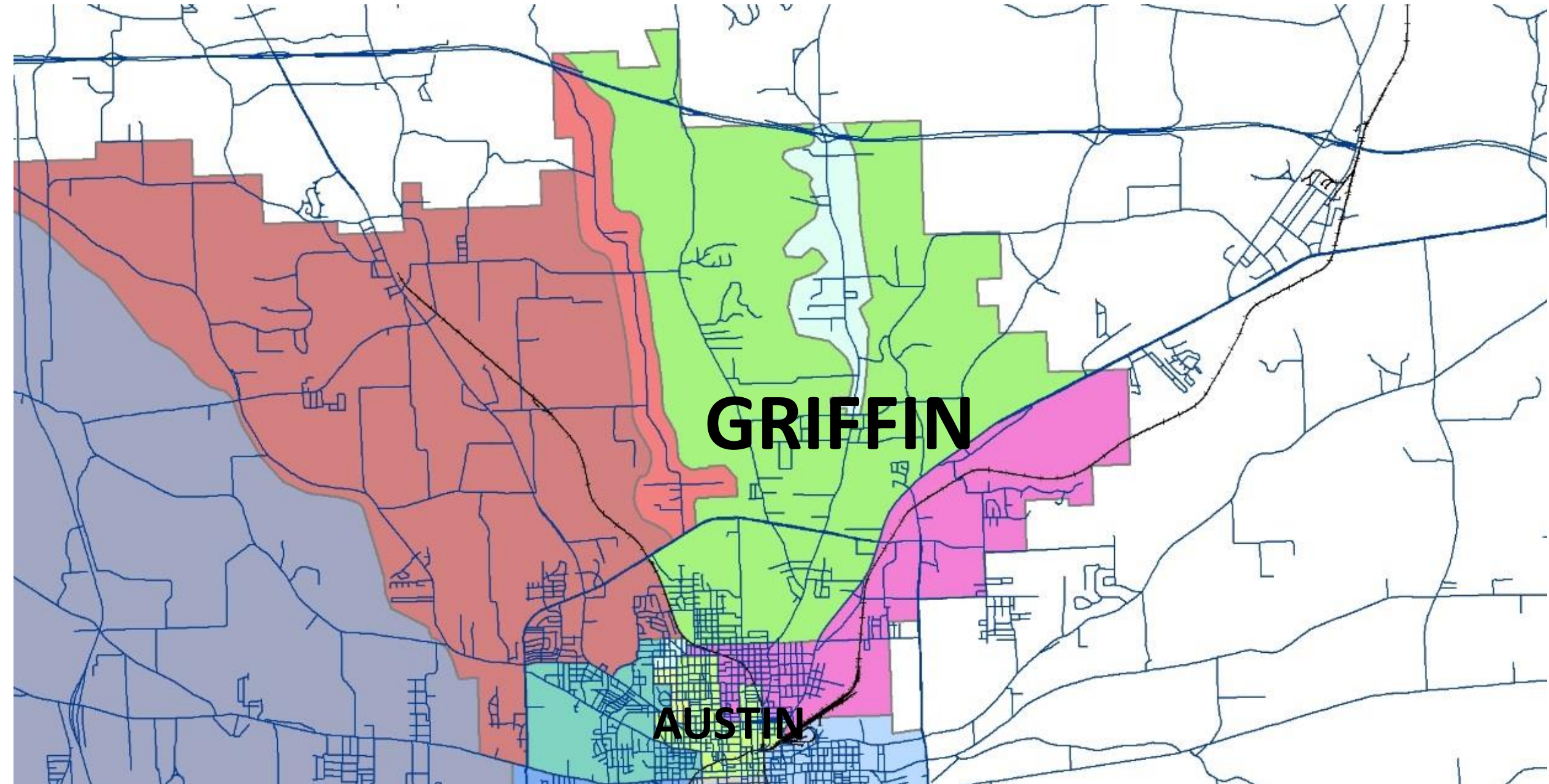
# PROPOSED ORR ZONE



**Street Boundaries** - West of Missouri Pacific Railroad, North of WNW Loop 323, West of imposed line (old Bell east side) to the northern and western TISD Boundary, East of CR 415, North of CR 416, North of FM 724, North of CR 1148, North of CR 46, North of Van Hwy, North of W. Gentry Pkwy, North of W. MLK Jr. Blvd, West of Wofford Ave, North of W. 24<sup>th</sup> St east to Missouri Pacific Railroad

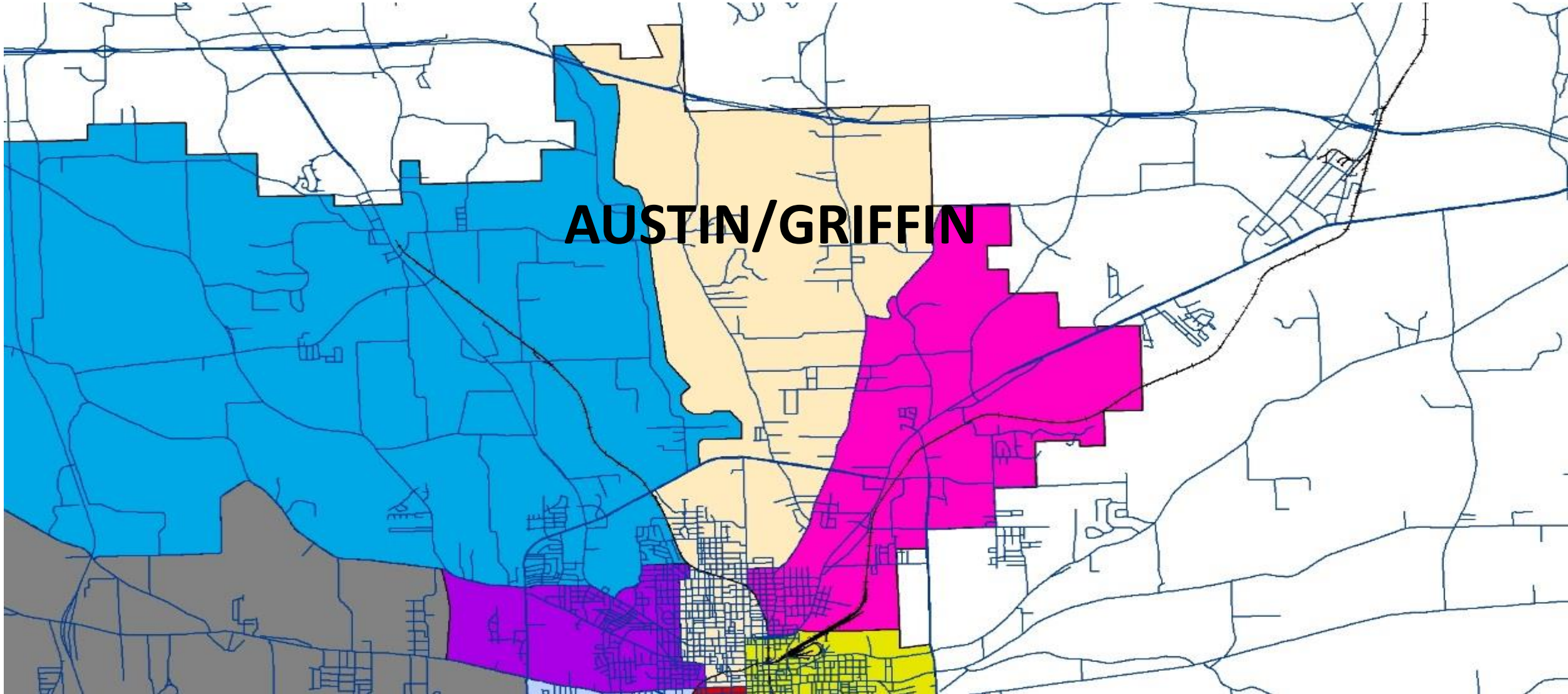


# CURRENT AUSTIN/GRIFFIN ZONES





# PROPOSED AUSTIN/GRIFFIN ZONE



**Street Boundaries** - East of N. Confederate Ave, South of W. MLK Blvd, East of Moore Ave, East of Missouri Pacific Railroad, South of WNW Loop 323, East/South of Line (old Bell east side), north to TISD Boundary, West of CR 334, North of CR 329, West of FM 14, North of E. Mims St, West of N. Broadway Ave, West of Missouri Pacific Railroad, North of E. Gentry Pkwy, West of N. Bois D Arc Ave, North of W. Erwin St, East of N. Palace Ave, North of W. Oakwood St.



# CURRENT DOUGLAS ZONE

**DOUGLAS**

A map of a region with various colored zones. The zones include a large red area on the left, a green area in the upper center, a pink area on the right, a yellow area in the lower center, a blue area at the bottom, and a white area on the far right. A network of roads is shown as thin black lines. The word "DOUGLAS" is overlaid in large, bold, black capital letters in the center-right of the map.



# PROPOSED DOUGLAS ZONE



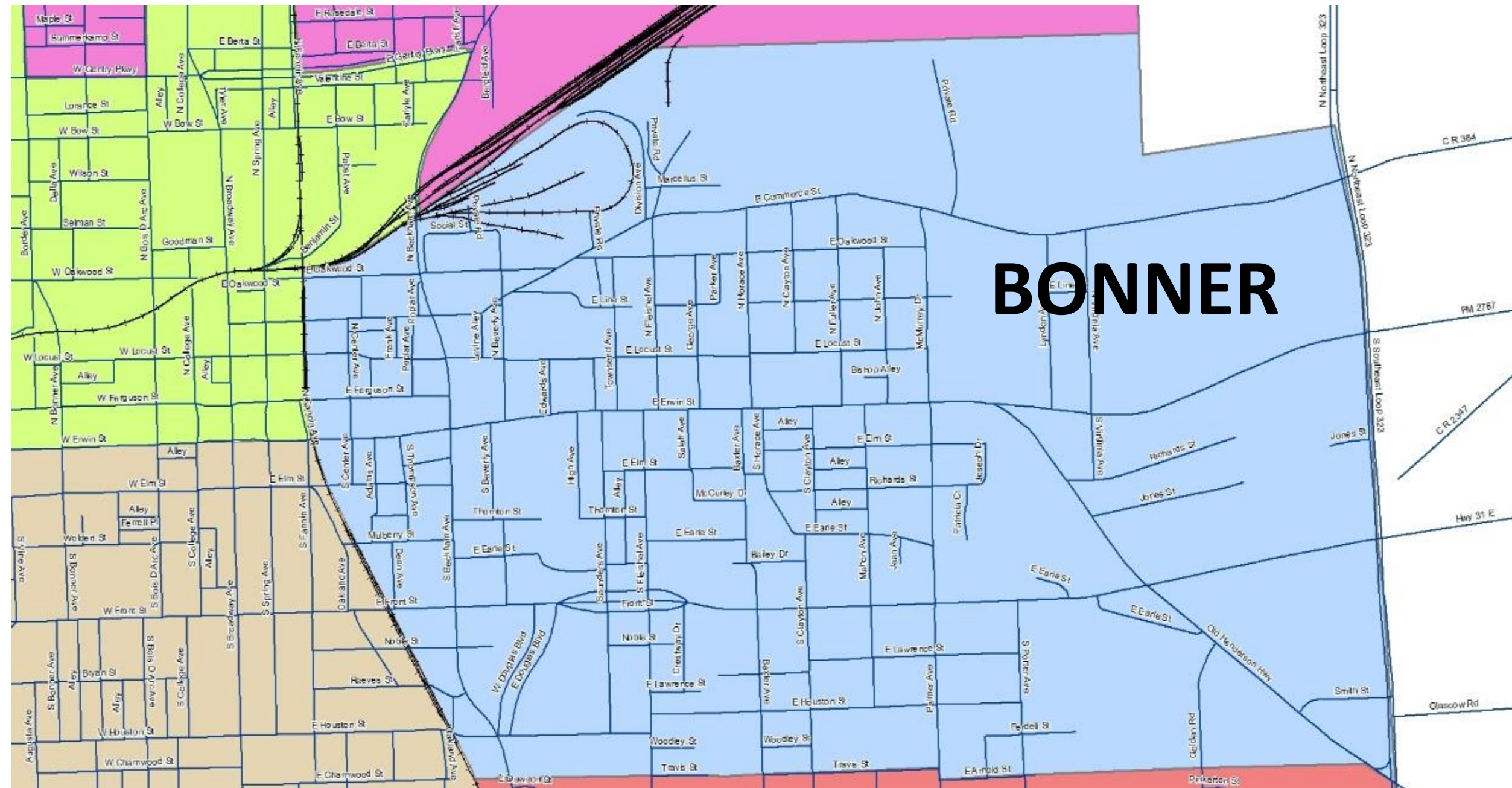
A map showing the proposed Douglas Zone in pink. The zone is irregularly shaped, covering a central area of the map. Surrounding areas are colored blue, yellow, purple, and grey. The word 'DOUGLAS' is written in large, bold, black letters across the pink area. The map includes street lines and a railroad line.

## DOUGLAS

**Street Boundaries** - East of Missouri Pacific Railroad, East of N. Broadway Ave, South of E. Mims St, East of FM 14, South of CR 329, East of CR 334 to eastern TISD Boundary, West of CR 381, North of CR 376, West of NNE Loop 323, Drawn line to Industrial Ave, south to imposed line westbound, North of E. Gentry Pkwy

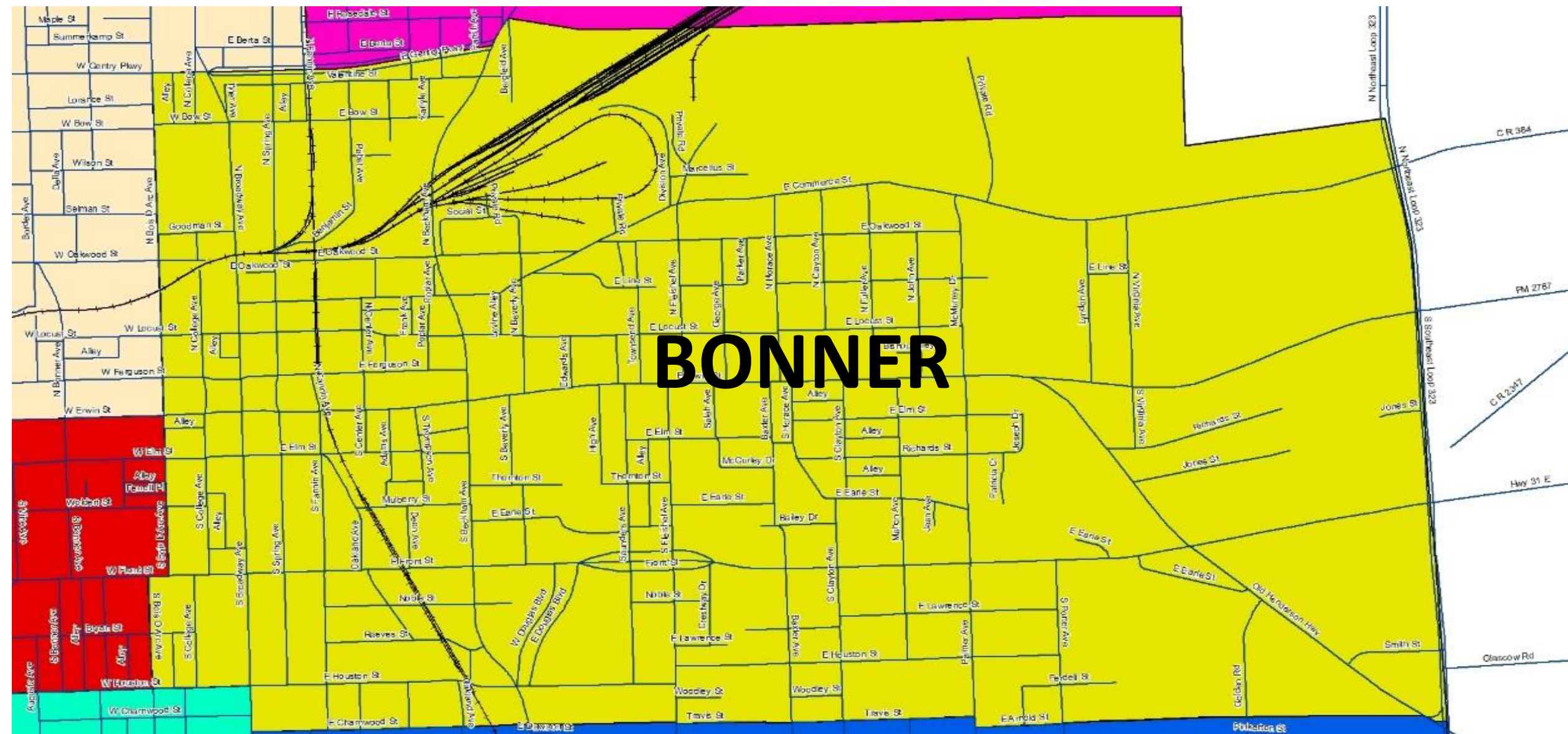


# CURRENT BONNER ZONE





# PROPOSED BONNER ZONE

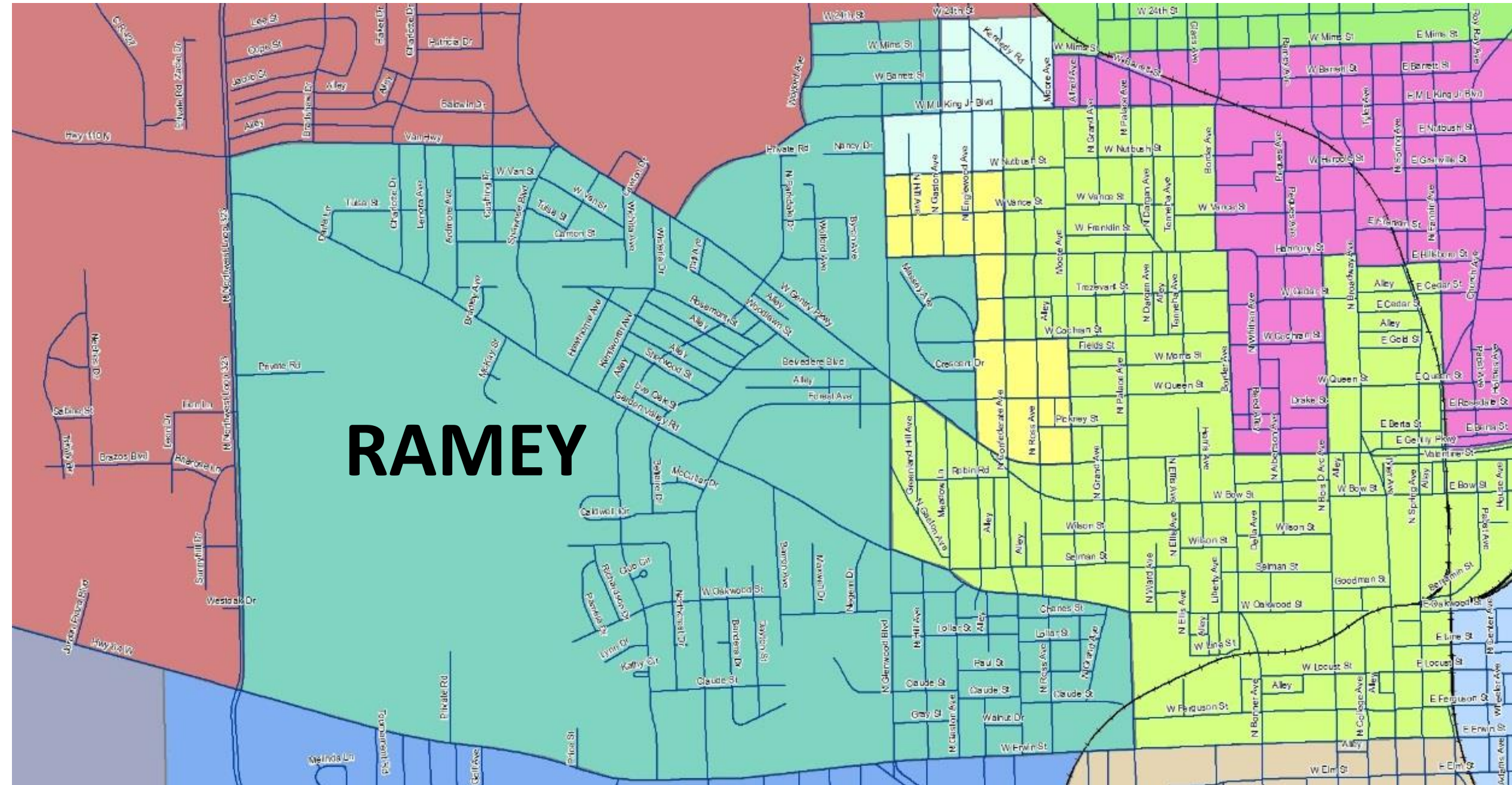


**Street Boundaries** - East of N. Bois D Arc Ave, South of W. Gentry Pkwy, South of Drawn Line w/Douglas,  
West of NNE Loop 323, North of E. Arnold St, North of Travis St, North of E. Charmwood St,  
East of S. Broadway Ave, North of W. Houston St, East of S. Bois D Arc Ave



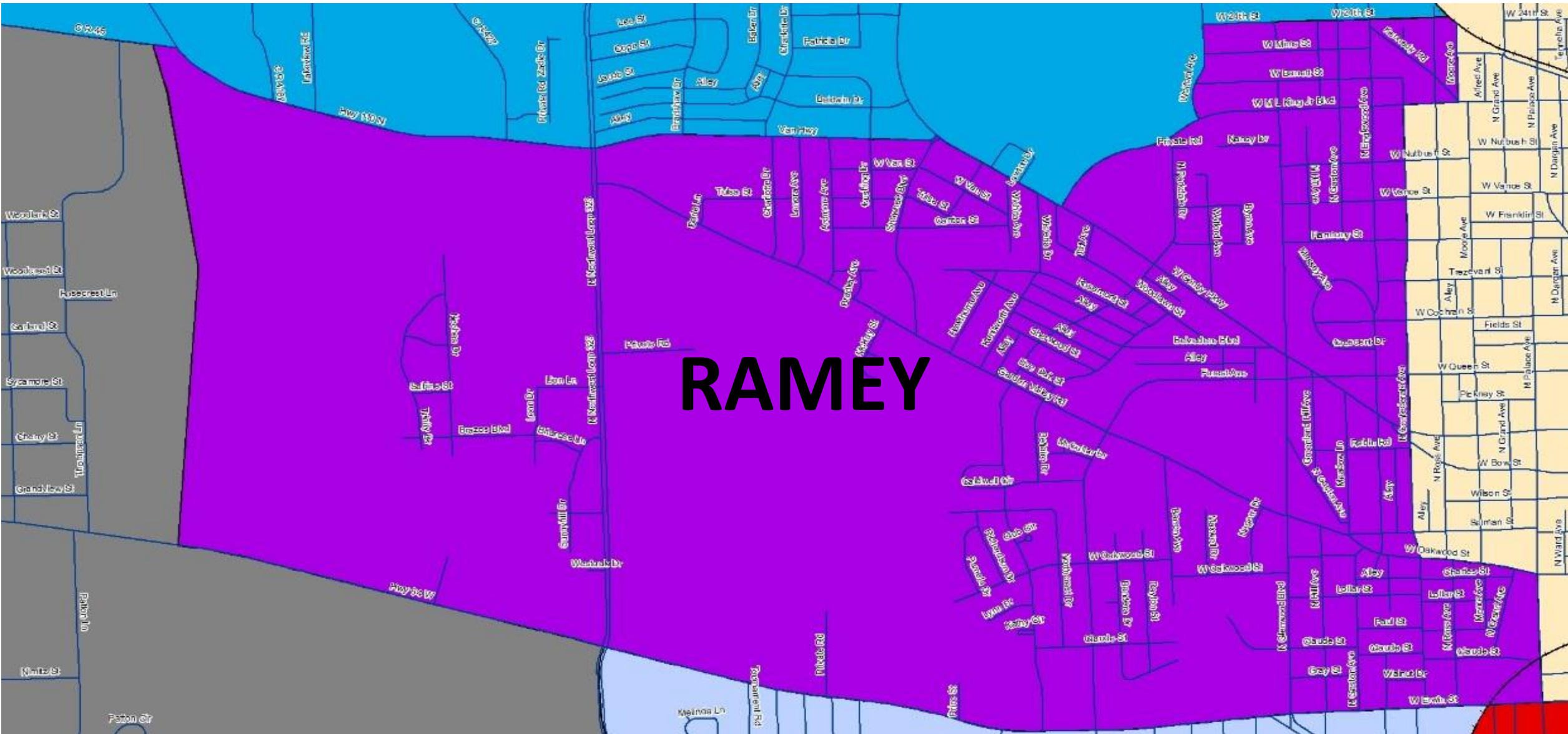
# CURRENT RAMEY ZONE

**RAMEY**





# PROPOSED RAMEY ZONE



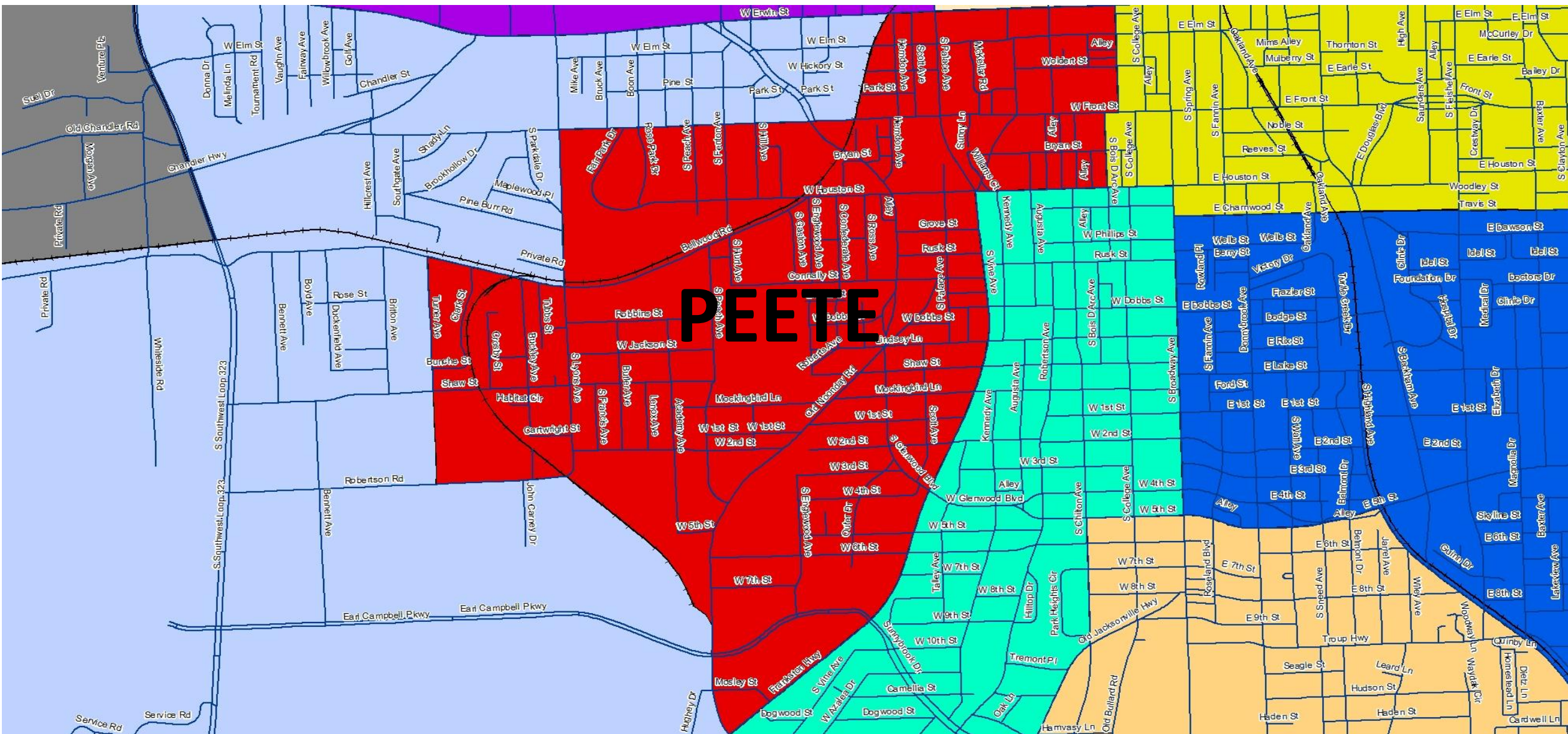
**Street Boundaries** - South of W. 24<sup>th</sup> St, West of Moore Ave, North of W. MLK Jr. Blvd, West of N. Confederate Ave, South of W. Oakwood St, West of N. Palace Ave, North of W. Erwin St, North of Hwy 64 W, imposed line north to CR 46, South of Hwy 110 N, South of Van Hwy, South of W. Gentry Pkwy, South of W. MLK Jr. Blvd, East of Wofford Ave



[illegible]



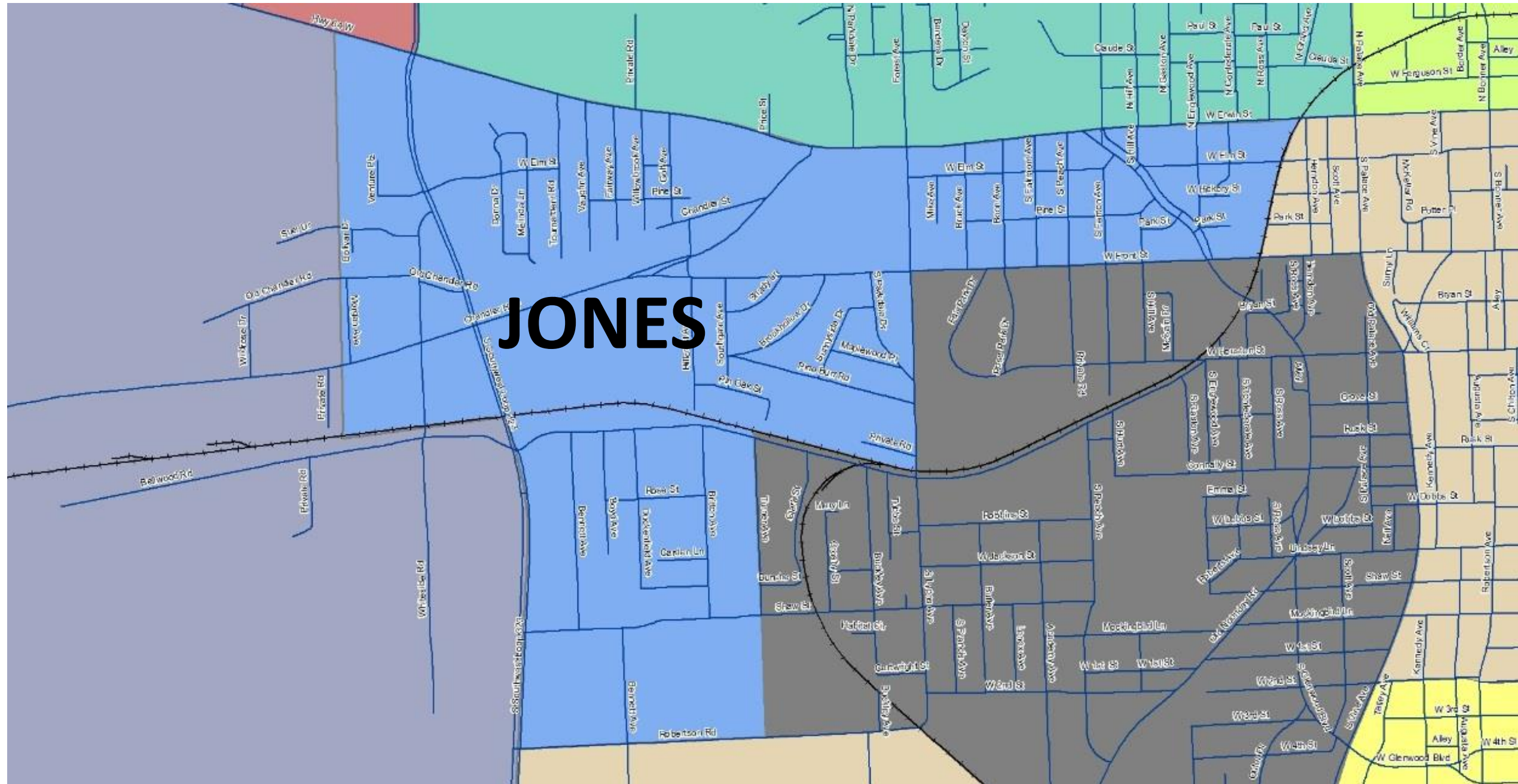
# PROPOSED PEETE ZONE



**Street Boundaries** - South of W. Erwin St, West of S. Bois D Arc Ave, North of W. Houston St, West of S. Vine Ave, West of Frankston Hwy, East of Old Noonday Rd, East of St. Louis Southwestern Railroad, North of Robertson Rd, East of Turner Ave, South of Bellwood Rd., East of S. Lyons Ave, South of W. Front St, East of St. Louis Southwestern Railroad



# JONES





# PROPOSED JONES ZONE



A map showing the proposed Jones Zone, which is a large, irregularly shaped area in the center-left of the image, colored light blue. The word "JONES" is written in large, bold, black capital letters across the center of this light blue area. Surrounding the Jones Zone are various other colored regions: a large grey area to the west, a green area to the south, a red area to the northeast, a cyan area to the east, a blue area to the northeast, a yellow area to the northeast, and an orange area to the east. The map also shows a network of streets and a railroad line running horizontally across the middle.

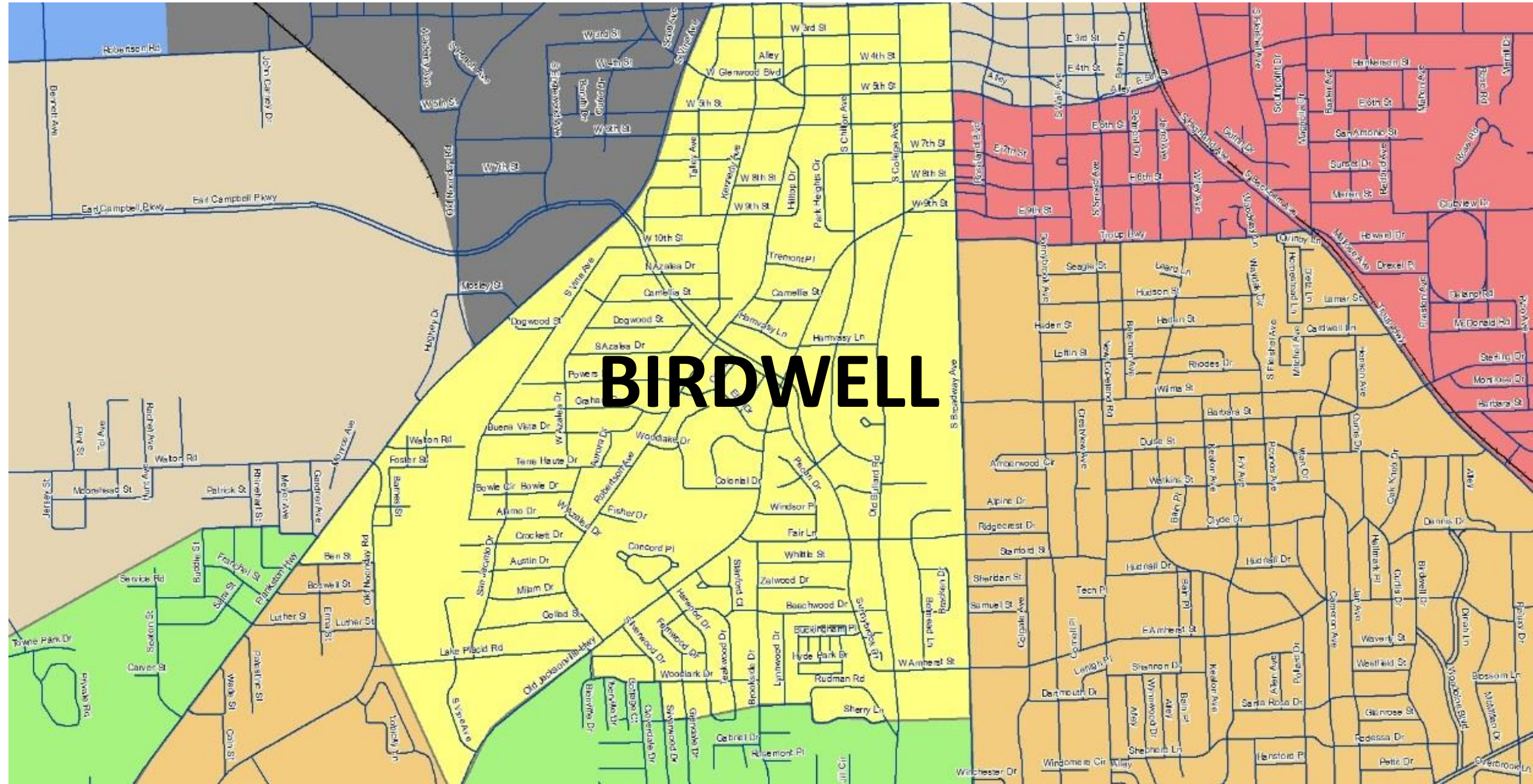
## JONES

**Street Boundaries** - South of W. Erwin St, West of St. Louis Southwestern Railroad, North of W. Front St, West of S. Lyons Ave, North of Bellwood Rd., West of Turner Ave, South of Robertson Rd, West of St. Louis Southwestern Railroad, West of Old Noonday Rd, West of Franktson Hwy, West of Hwy 155 S, North of imposed Line above CR 1117, East of CR 1125 north, East of Railroad, East of SSW Loop 323, South of Hwy 64 W.



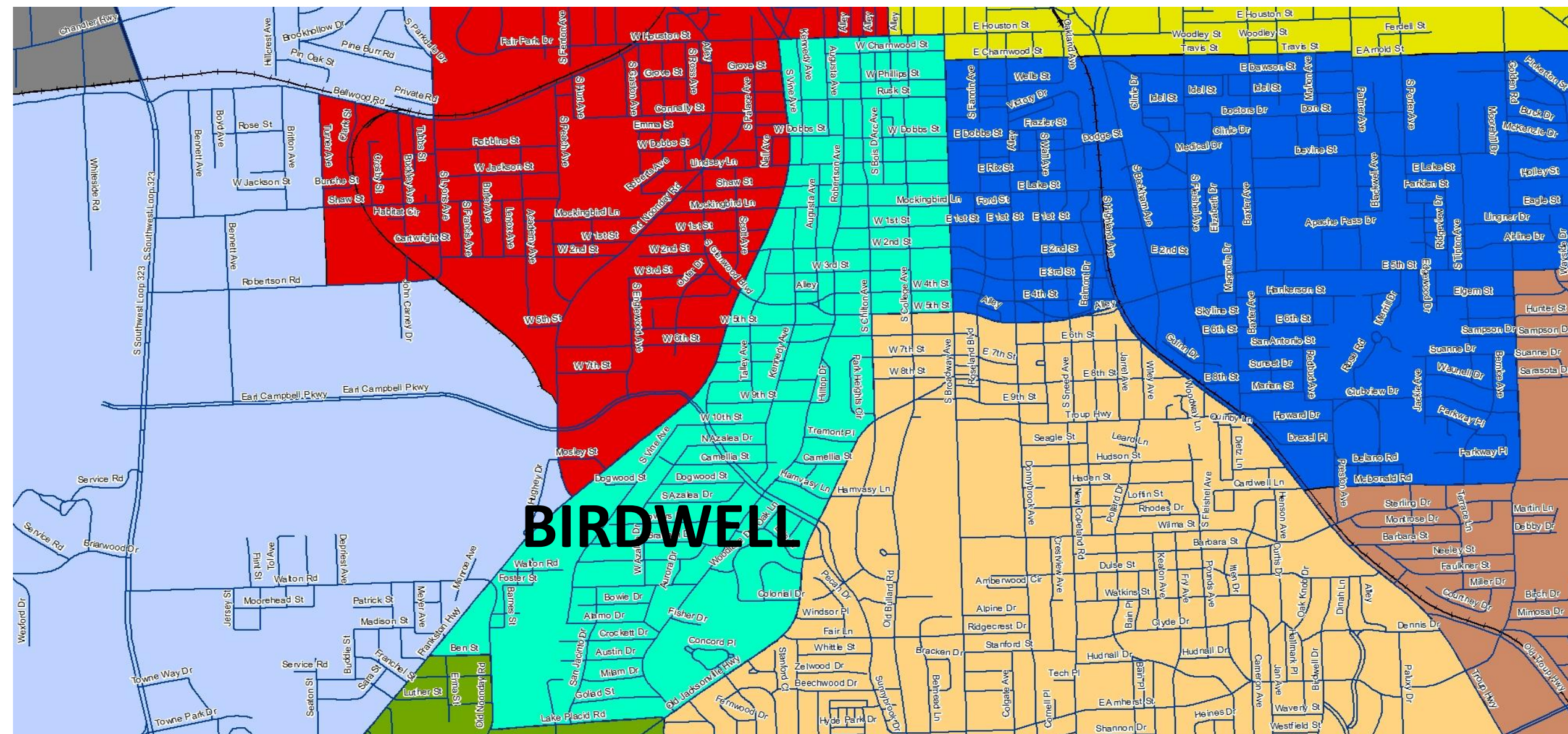
# CURRENT BIRDWELL ZONE

**BIRDWELL**





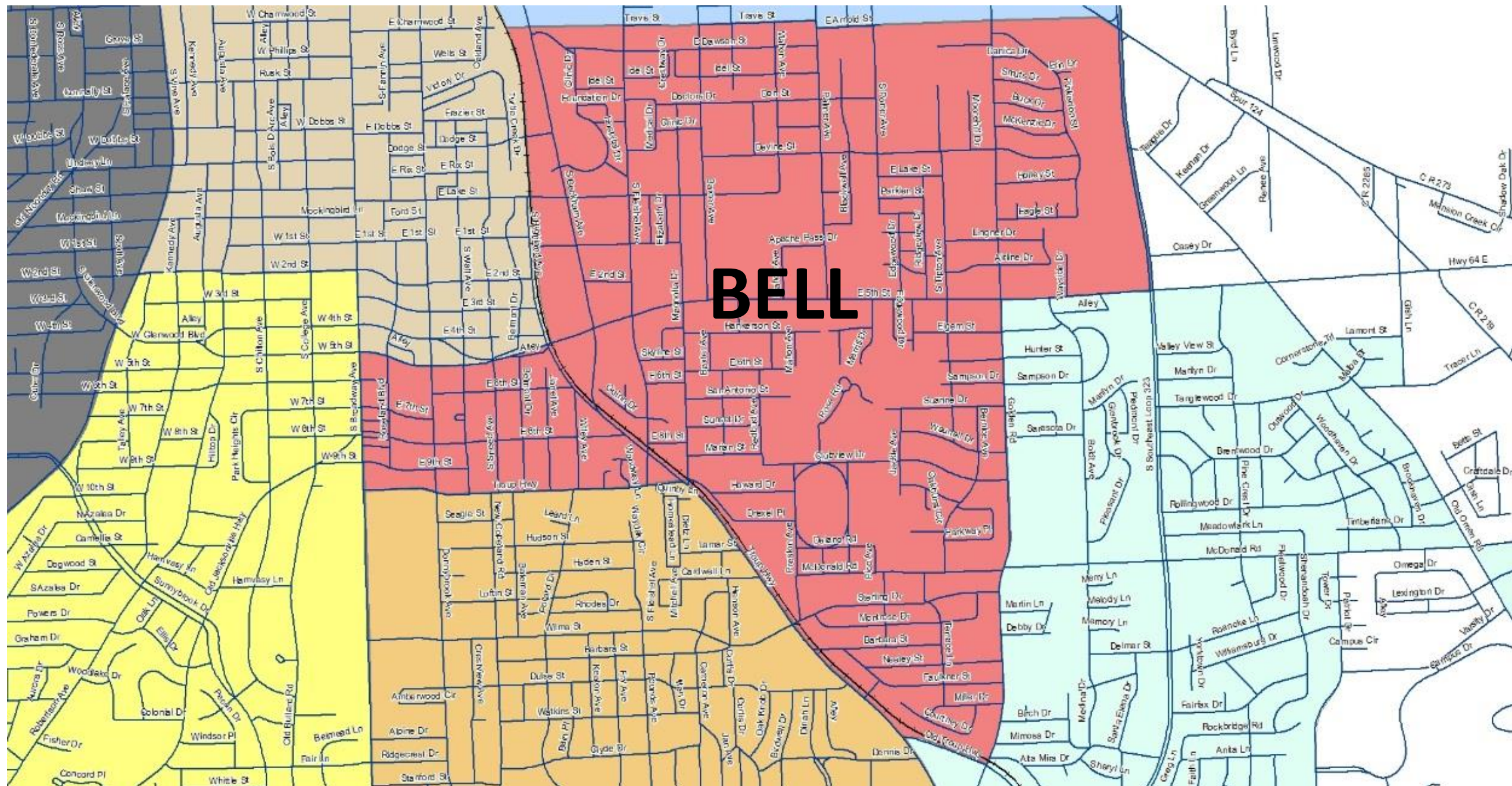
# PROPOSED BIRDWELL ZONE



**Street Boundaries** - South of W. Houston St, West of S. Broadway Ave, North of W. 5<sup>th</sup> St,  
West of S. Chilton Ave, West of Old Jacksonville Hwy, North of Lake Placid Rd,  
East of Old Noonday Rd, North of Ben St, East of Frankston Hwy.



# CURRENT BELL ZONE





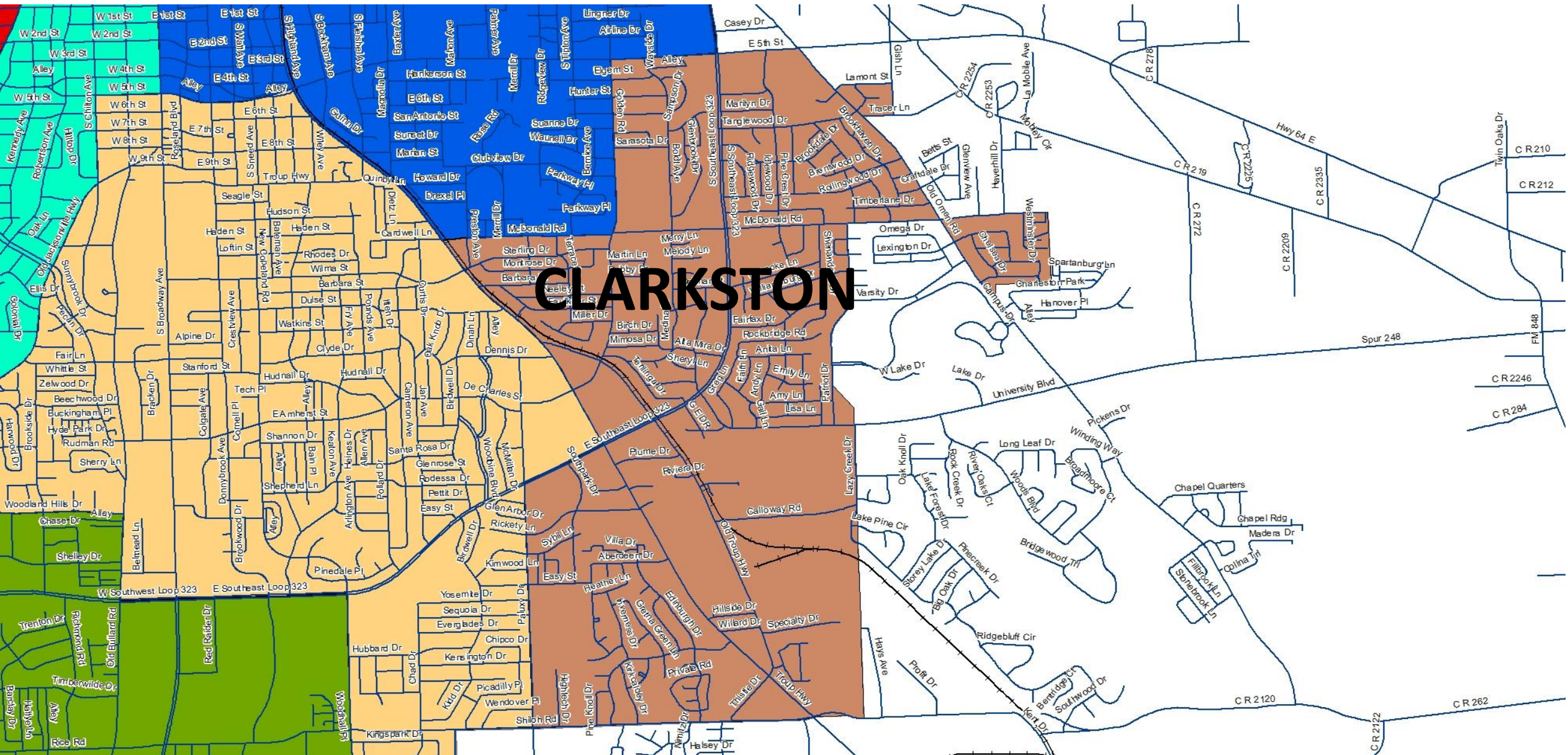
**Street Boundaries** - South of E. Charmwood St, South of Travis St, South of E. Arnold St. to eastern TISD Boundary,  
North of E. 5<sup>th</sup> St, West of Golden Rd, North of McDonald Rd, East of S. Beckham Ave,  
North of W. 5<sup>th</sup> St, East of S. Broadway Ave







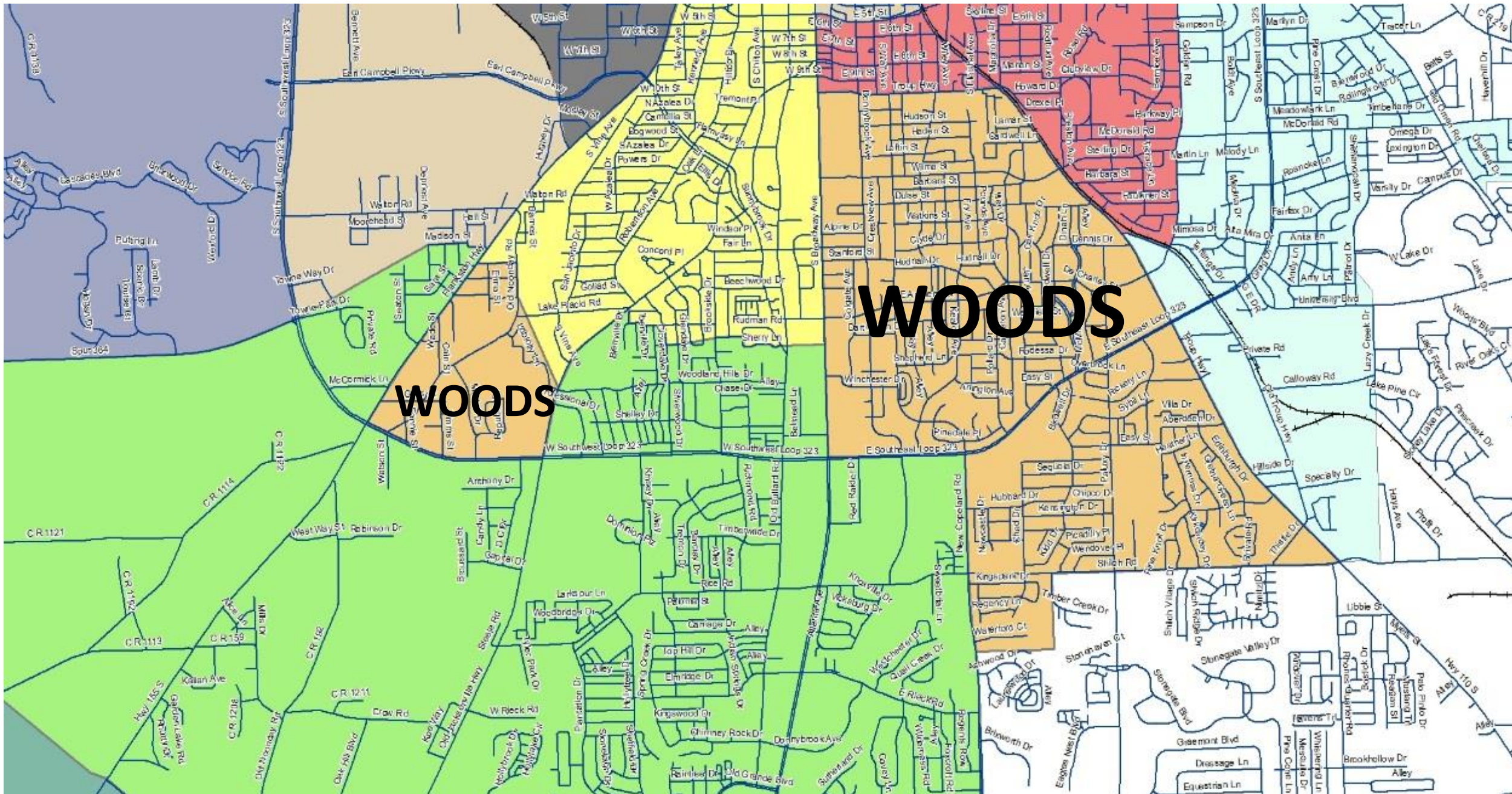
# PROPOSED CLARKSTON ZONE



**Street Boundaries** - South of E. 5<sup>th</sup> St to eastern and southern TISD Boundary, North of Shiloh Rd, East of Paluxy Dr,  
South of ESE Loop 323, East of Troup Hwy, South of McDonald Rd, East of Golden Rd.

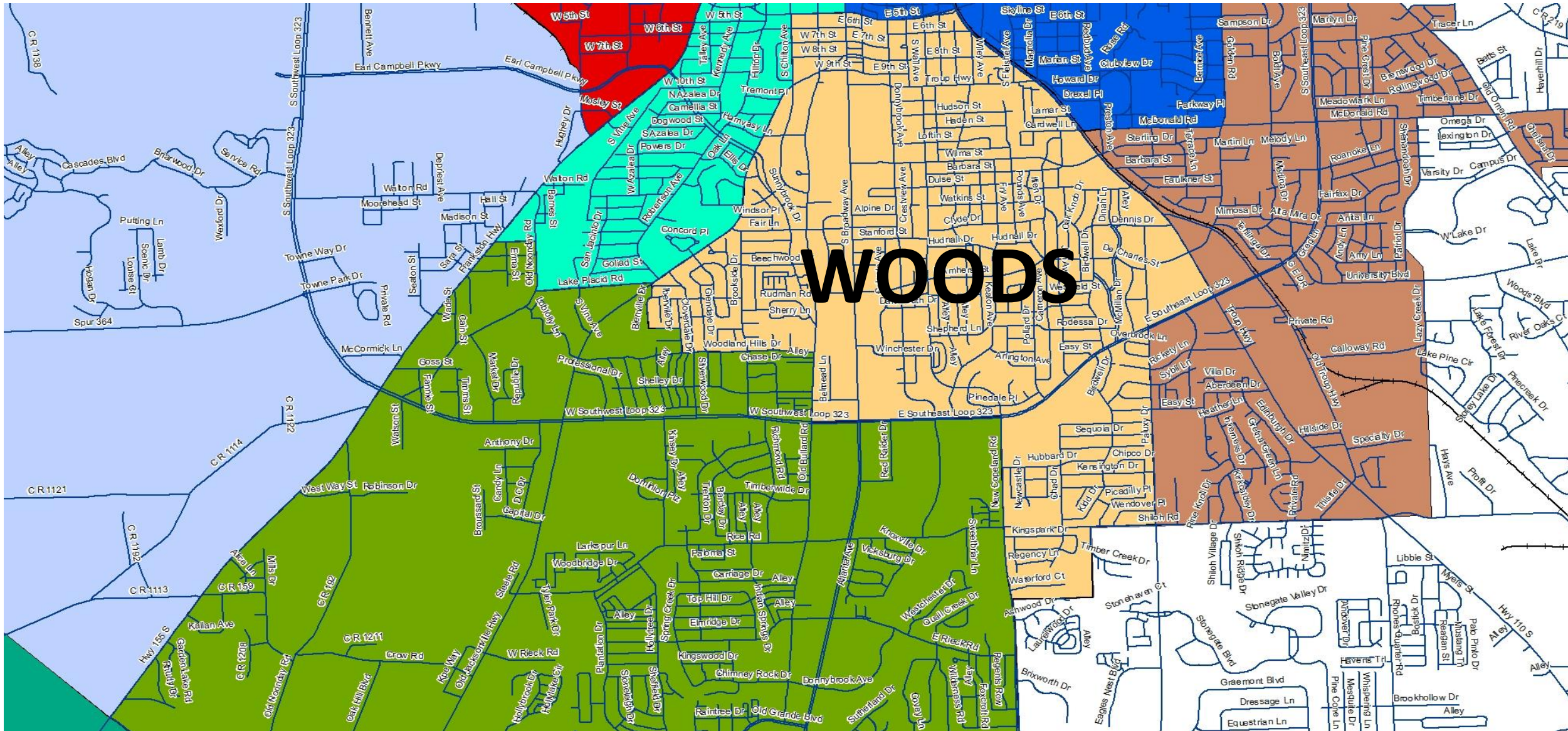


# CURRENT ANDY WOODS ZONE





# PROPOSED ANDY WOODS ZONE



**Street Boundaries** - South of W. 5<sup>th</sup> St, West of S. Beckham Ave, West of Troup Hwy, North of ESE Loop 323, West of Paluxy Dr, to southside of TISD Boundary, North of Shiloh Rd., East of New Copeland Rd, North of ESE Loop 323, East of Old Bullard Rd, North of Woodland Hills Dr, East of Cloverdale Dr, North of Hampton Ln, East of Bienville, Dr, East of Post Oak Rd., East of Old Jacksonville Hwy, East of S. Chilton Ave.



# CURRENT RICE ZONE

**RICE**

A map showing land use zones. A large, irregularly shaped area in the center-left is colored bright green and labeled 'RICE' in large, bold, black capital letters. This green area is surrounded by other colored zones: a light blue area to the top-left, a yellow area to the top-right, an orange area to the right, and a teal area to the bottom-left. The map also features a network of thin black lines representing roads or boundaries, and a winding light blue line on the right side representing a river or waterway.



# PROPOSED RICE ZONE



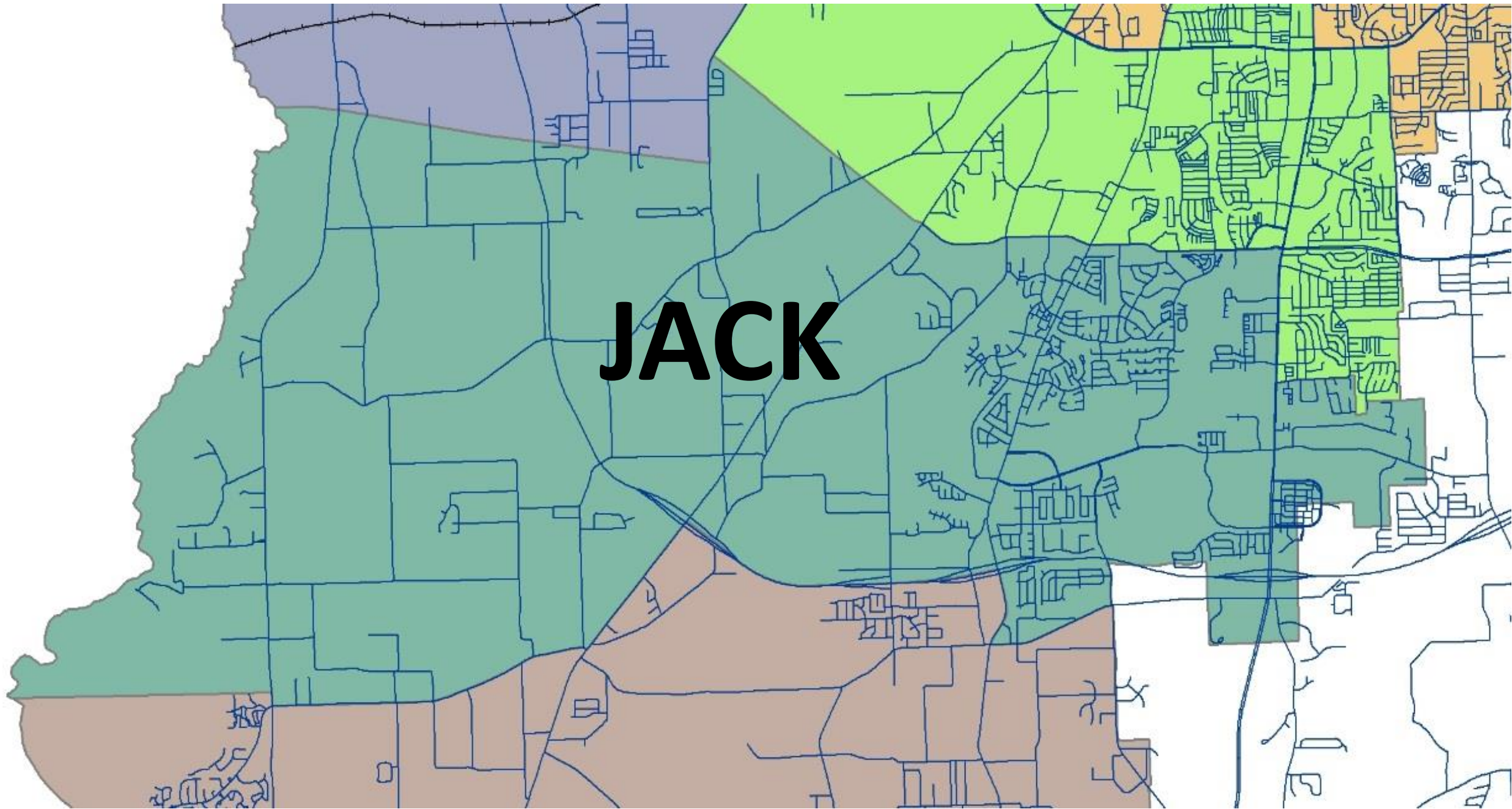
A map showing the proposed Rice Zone in green. The zone is irregularly shaped, covering a large area in the center-left. To the right of the green zone is a yellow area, and further right is a brown area. The map also shows a network of blue lines representing streets and a light blue area on the left side. The word 'RICE' is written in large, bold, black letters across the center of the green zone.

## RICE

**Street Boundaries** - South of Ben St, West of Old Noonday Rd, South of Lake Placid Rd, West of Post Oak Rd., West of Bienville Dr, South of Hampton Ln, West of Cloverdale Dr, South of Woodland Hills Dr, West of Old Bullard Rd, South of ESE Loop 323, West of New Copeland Rd to eastern TISD Boundary, imposed line west below Radcliffe Dr to Mud Creek, North of W. Grande Blvd, East of Hwy 155 S.



# CURRENT JACK ZONE





# PROPOSED JACK ZONE



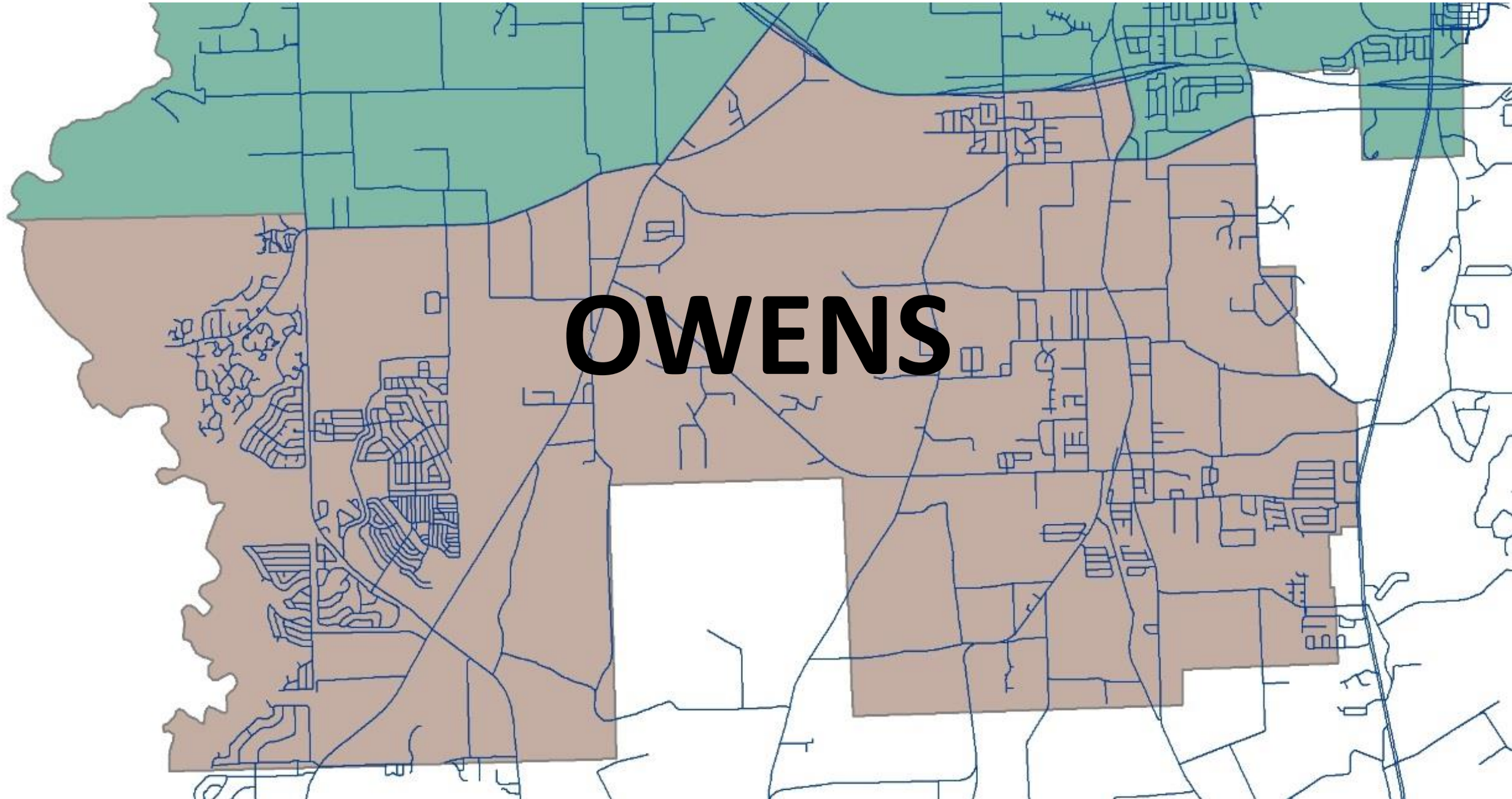
A map showing the proposed Jack Zone. The zone is a large, irregularly shaped area colored in a teal-green hue. It is surrounded by other colored areas: a large red area to the west, a grey area to the north, and a yellow area to the east. The map includes a network of blue lines representing street boundaries. The word "JACK" is written in large, bold, black capital letters across the center of the teal-green area.

## JACK

**Street Boundaries** - South of Imposed line (Jones southern border), South of W. Grande Blvd, Mud Creek to eastern and southern TISD Boundary, North of FM 2813, East of FM 2493, North of W. Toll 49, South of CR 1130, imposed line eastbound, East of CR 1125

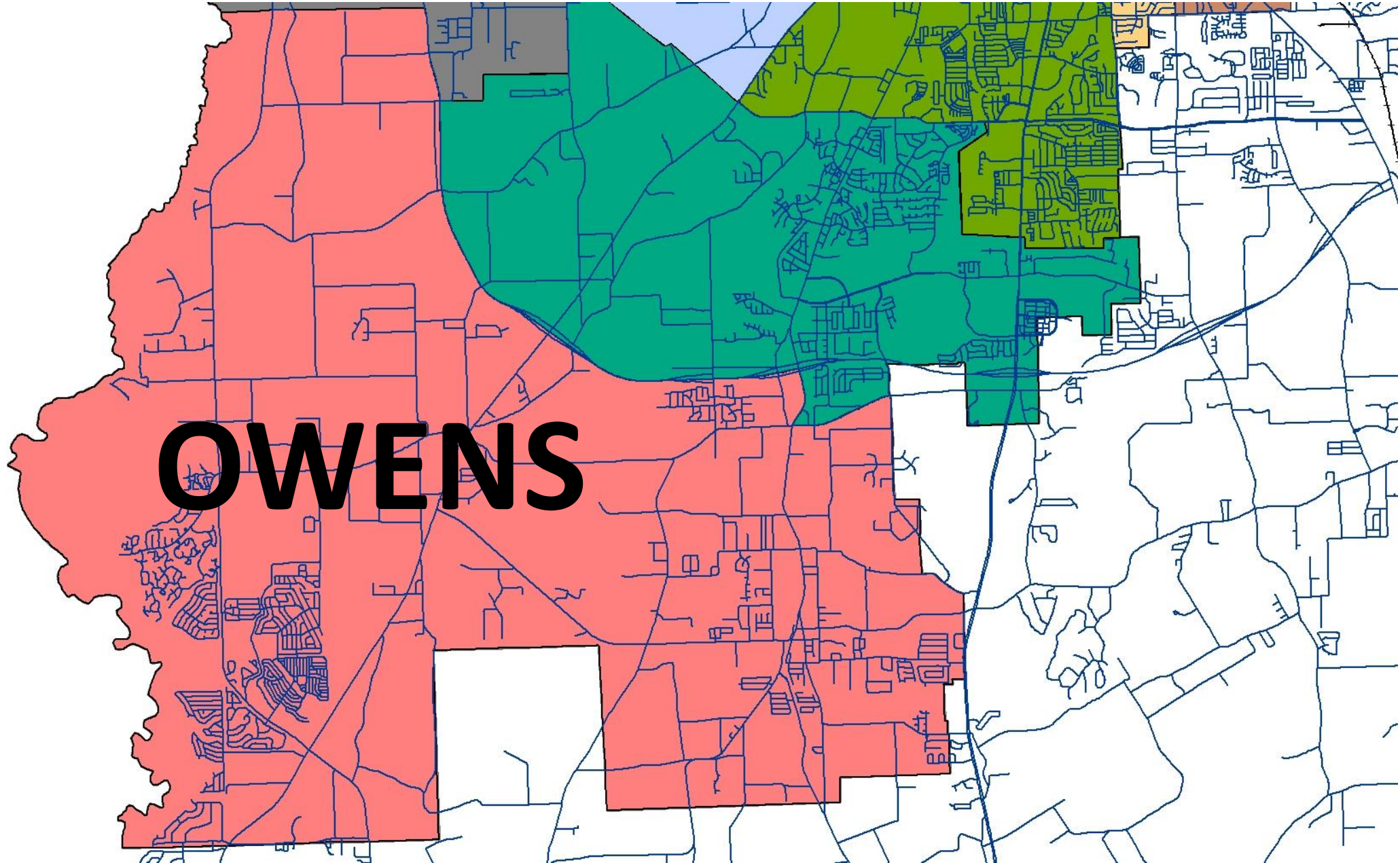


# CURRENT OWENS ZONE





# PROPOSED OWENS ZONE



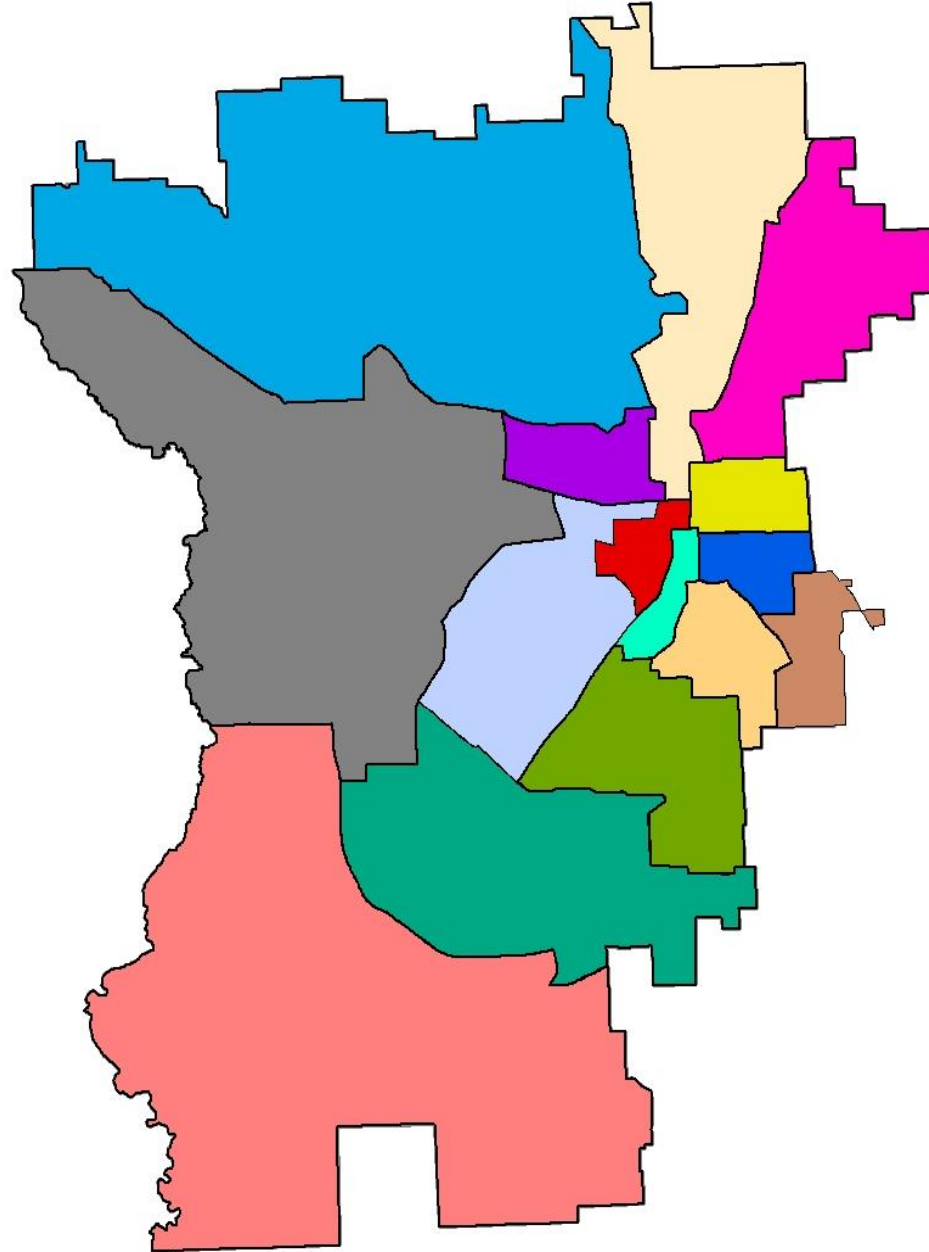
**Street Boundaries** - South of Knob Hill Dr, South of W. Toll 49, West of FM 2493, South of FM 2813 to southern and western TISD Boundary



# PROPOSED ELEMENTARY ATTENDANCE ZONES

Proposed Elementary  
Schools with multiple  
attendance zones:

**ZERO**





# PROPOSED ELEMENTARY STREET BOUNDARIES

## **Austin/Griffin**

East of N. Confederate Ave, South of W. MLK Blvd, East of Moore Ave, East of Missouri Pacific Railroad, South of WNW Loop 323, East/South of Line (old Bell east side), north to TISD Boundary, West of CR 334, North of CR 329, West of FM 14, North of E. Mims St, West of N. Broadway Ave, West of Missouri Pacific Railroad, North of E. Gentry Pkwy, West of N. Bois D Arc Ave, North of W. Erwin St, East of N. Palace Ave, North of W. Oakwood St.

## **Douglas**

East of Missouri Pacific Railroad, East of N. Broadway Ave, South of E. Mims St, East of FM 14, South of CR 329, East of CR 334 to eastern TISD Boundary, West of CR 381, North of CR 376, West of NNE Loop 323, Drawn line to Industrial Ave, south to imposed line westbound, North of E. Gentry Pkwy

## **Bonner**

East of N. Bois D Arc Ave, South of W. Gentry Pkwy, South of Drawn Line w/Douglas, West of NNE Loop 323, North of E. Arnold St, North of Travis St, North of E. Charmwood St, East of S. Broadway Ave, North of W. Houston St, East of S. Bois D Arc Ave

## **Orr**

West of Missouri Pacific Railroad, North of WNW Loop 323, West of imposed line (old Bell east side) to the northern and western TISD Boundary, East of CR 415, North of CR 416, North of FM 724, North of CR 1148, North of CR 46, North of Van Hwy, North of W. Gentry Pkwy, North of W. MLK Jr. Blvd, West of Wofford Ave, North of W. 24<sup>th</sup> St east to Missouri Pacific Railroad

## **Ramey**

South of W. 24<sup>th</sup> St, West of Moore Ave, North of W. MLK Jr. Blvd, West of N. Confederate Ave, South of W. Oakwood St, West of N. Palace Ave, North of W. Erwin St, North of Hwy 64 W, imposed line north to CR 46, South of Hwy 110 N, South of Van Hwy, South of W. Gentry Pkwy, South of W. MLK Jr. Blvd, East of Wofford Ave



# PROPOSED ELEMENTARY STREET BOUNDARIES

## **Peete**

South of W. Erwin St, West of S. Bois D Arc Ave, North of W. Houston St, West of S. Vine Ave, West of Frankston Hwy, East of Old Noonday Rd, East of St. Louis Southwestern Railroad, North of Robertson Rd, East of Turner Ave, South of Bellwood Rd., East of S. Lyons Ave, South of W. Front St, East of St. Louis Southwestern Railroad

## **Jones**

South of W. Erwin St, West of St. Louis Southwestern Railroad, North of W. Front St, West of S. Lyons Ave, North of Bellwood Rd., West of Turner Ave, South of Robertson Rd, West of St. Louis Southwestern Railroad, West of Old Noonday Rd, West of Franktson Hwy, West of Hwy 155 S, North of imposed Line above CR 1117, East of CR 1125 north, East of Railroad, East of SSW Loop 323, South of Hwy 64 W.

## **Birdwell**

South of W. Houston St, West of S. Broadway Ave, North of W. 5<sup>th</sup> St, West of S. Chilton Ave, West of Old Jacksonville Hwy, North of Lake Placid Rd, East of Old Noonday Rd, North of Ben St, East of Frankston Hwy.

## **Bell**

South of E. Charmwood St, South of Travis St, South of E. Arnold St. to eastern TISD Boundary, North of E. 5<sup>th</sup> St, West of Golden Rd, North of McDonald Rd, East of S. Beckham Ave, North of W. 5<sup>th</sup> St, East of S. Broadway Ave

## **Clarkston**

South of E. 5<sup>th</sup> St to eastern and southern TISD Boundary, North of Shiloh Rd, East of Paluxy Dr, South of ESE Loop 323, East of Troup Hwy, South of McDonald Rd, East of Golden Rd.

## **Woods**

South of W. 5<sup>th</sup> St, West of S. Beckham Ave, West of Troup Hwy, North of ESE Loop 323, West of Paluxy Dr, to southside of TISD Boundary, North of Shiloh Rd., East of New Copeland Rd, North of ESE Loop 323, East of Old Bullard Rd, North of Woodland Hills Dr, East of Cloverdale Dr, North of Hampton Ln, East of Bienville, Dr, East of Post Oak Rd., East of Old Jacksonville Hwy, East of S. Chilton Ave.



# PROPOSED ELEMENTARY STREET BOUNDARIES

## **Rice**

South of Ben St, West of Old Noonday Rd, South of Lake Placid Rd, West of Post Oak Rd., West of Bienville Dr, South of Hampton Ln, West of Cloverdale Dr, South of Woodland Hills Dr, West of Old Bullard Rd, South of ESE Loop 323, West of New Copeland Rd to eastern TISD Boundary, imposed line west below Radcliffe Dr to Mud Creek, North of W. Grande Blvd, East of Hwy 155 S.

## **Jack**

South of Imposed line (Jones southern border), South of W. Grande Blvd, Mud Creek south (Rice border) to eastern and southern TISD Boundary, North of FM 2813, East of FM 2493, North of W. Toll 49, South of CR 1130, imposed line eastbound, East of CR 1125

## **Dixie**

South of CR 415, South of CR 416, South of FM 724, South of CR 1148, CR 46, imposed line east of Thompson Ln., South of Hwy 64 W., West of SSW Loop 323, St. Louis North of Southwestern Railroad, West of CR 1125, North of imposed line (Jack border), East of W. Toll 49, North of Knob Hill Dr. to western TISD Boundary

## **Owens**

South of Knob Hill Dr, South of W. Toll 49, West of FM 2493, South of FM 2813 to southern and western TISD Boundary