

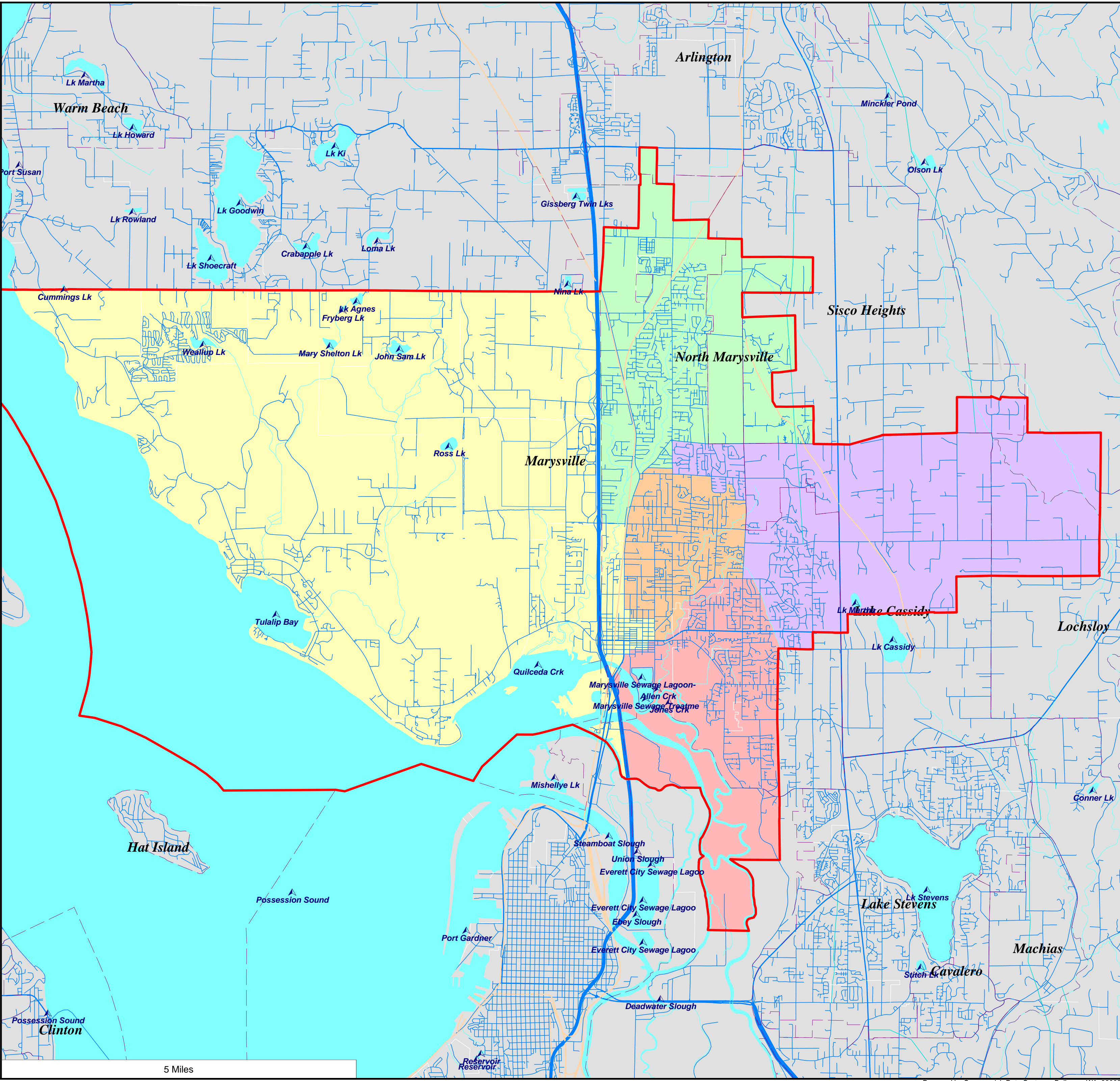
- 1st District
- 2nd District
- 3rd District
- 4th District
- 5th District

City Limits

District Outline

Water Areas

Name



11/09/2011

Marysville School District District Summary Report

1

Director District Number	Ideal Population	Total Population	Deviation from Ideal	% Deviation from Ideal	White Population	Hispanic Origin (of any race)	Non White & Mixed
1st	13,834	13,846	12	0.09	9,505	1,186	4,341
2nd	13,834	13,777	-57	-0.41	11,496	1,349	2,281
3rd	13,834	13,893	59	0.43	11,384	1,469	2,509
4th	13,834	13,809	-25	-0.18	10,988	1,254	2,821
5th	13,834	13,844	10	0.07	11,088	1,321	2,756
Totals.....		<u>69,169</u>	<u>-1</u>		<u>54,461</u>	<u>6,579</u>	<u>14,708</u>

Marysville School District**Summary of Population by Race and Hispanic Origin**

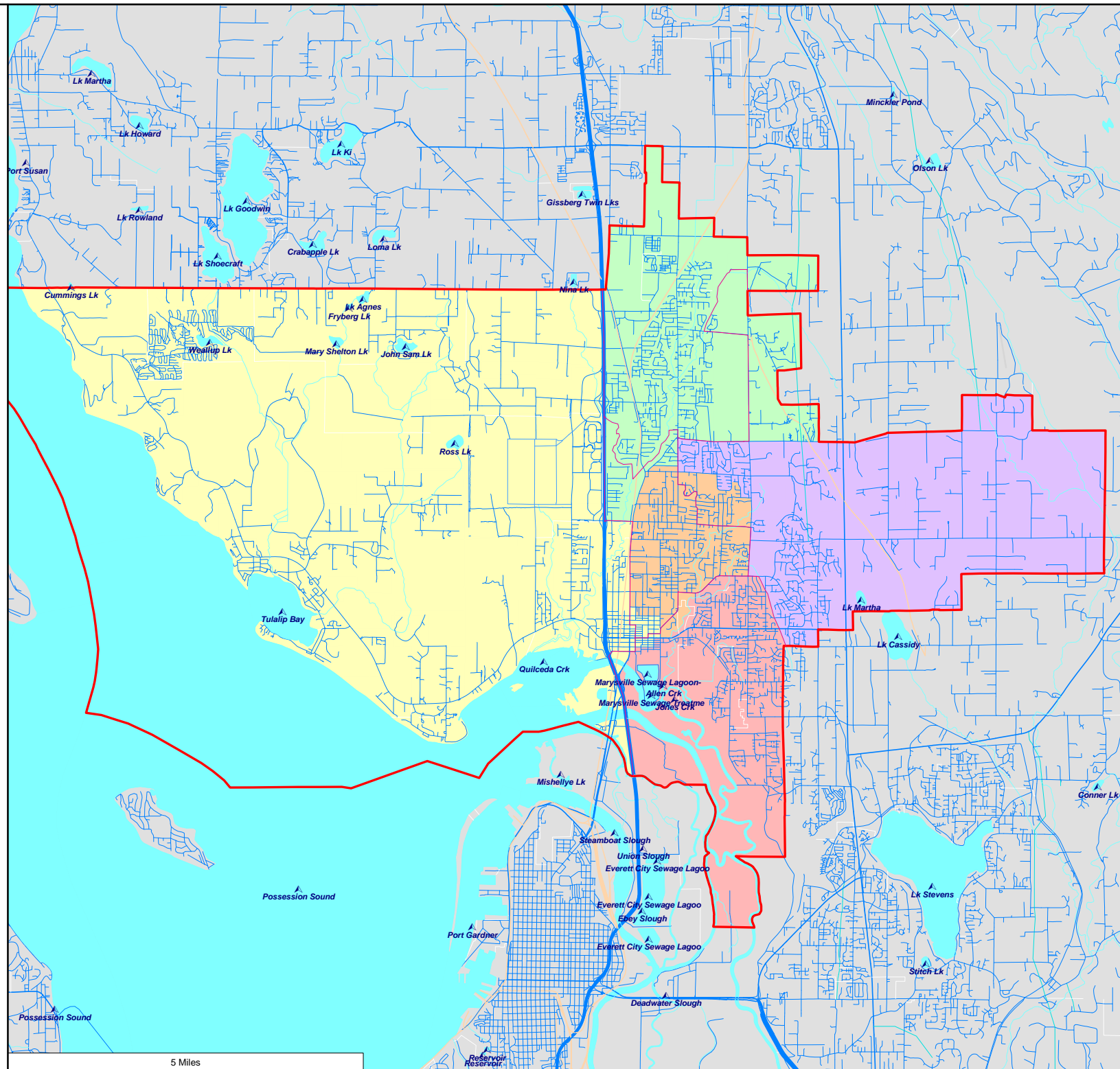
District Number	Total Population	Total Population by Race							Two or More Races	Hispanic Origin (of any race)
		Single Race								
		Total	White	Black African American	American Indian and Alaska Native	Asian	Native Hawaiian and Other Pacific Islander	Other Race	Total	
1st	13,846	13,046	9,505	104	2,618	308	68	443	800	1,186
2nd	13,777	13,145	11,496	192	265	540	84	568	632	1,349
3rd	13,893	13,239	11,384	202	320	546	50	737	654	1,469
4th	13,809	13,053	10,988	273	163	1,007	120	502	756	1,254
5th	13,844	13,063	11,088	259	241	915	64	496	781	1,321
Totals.....	69,169	65,546	54,461	1,030	3,607	3,316	386	2,746	3,623	6,579

Marysville School District -
Proposed Board Districts as
Approximated Using Census 2010
Geography

-
- | District | Percentage |
|--------------|------------|
| 1st District | ~15% |
| 2nd District | ~15% |
| 3rd District | ~15% |
| 4th District | ~15% |
| 5th District | ~15% |

Water Areas

Name



Marysville School District -
Proposed Board Districts as
Approximated Using Census 2010
Geography

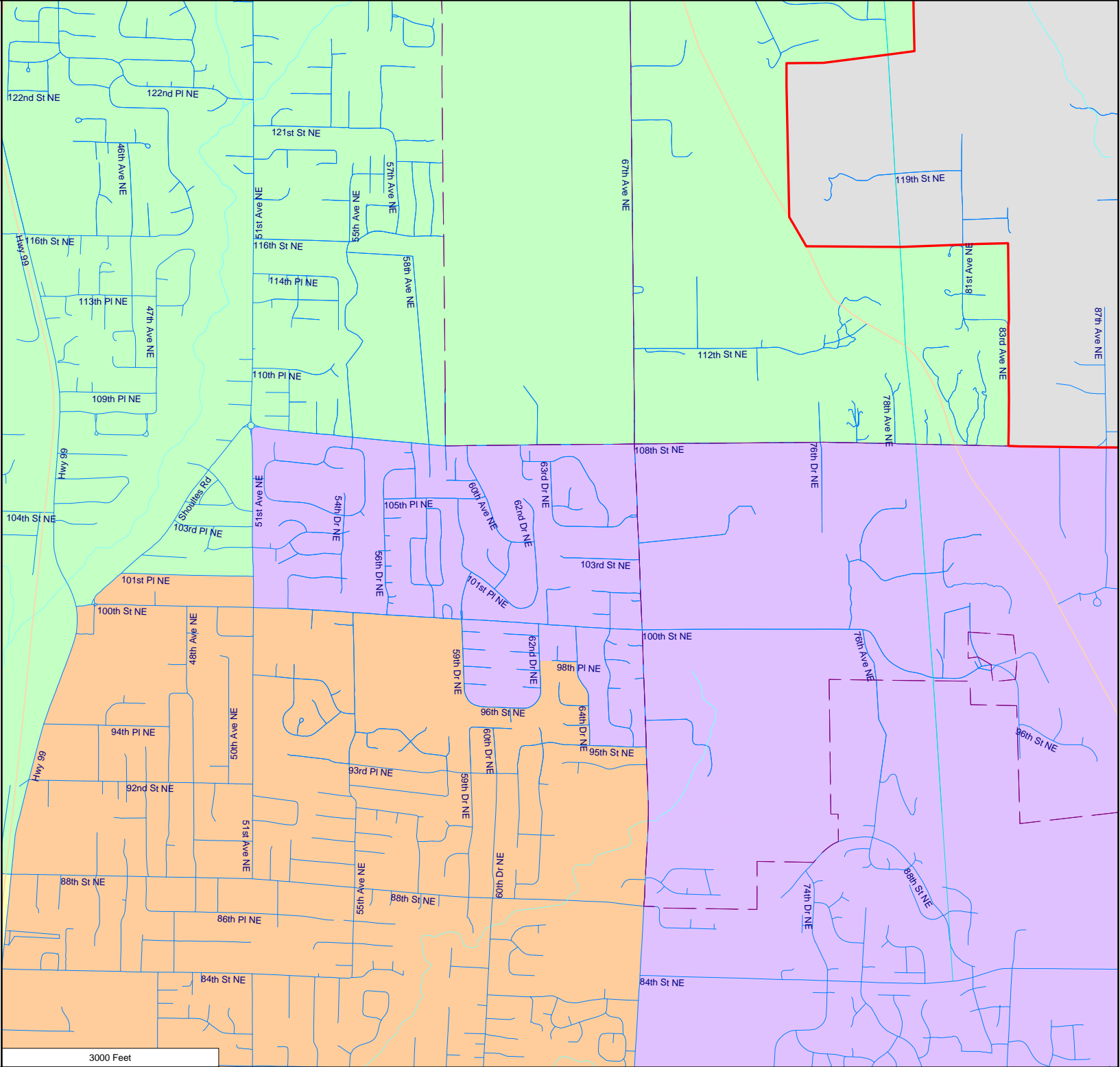
- 1st District
- 2nd District
- 3rd District
- 4th District

City Limits

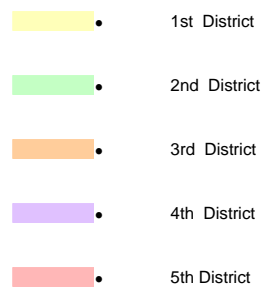
District Outline

Water Areas

Name

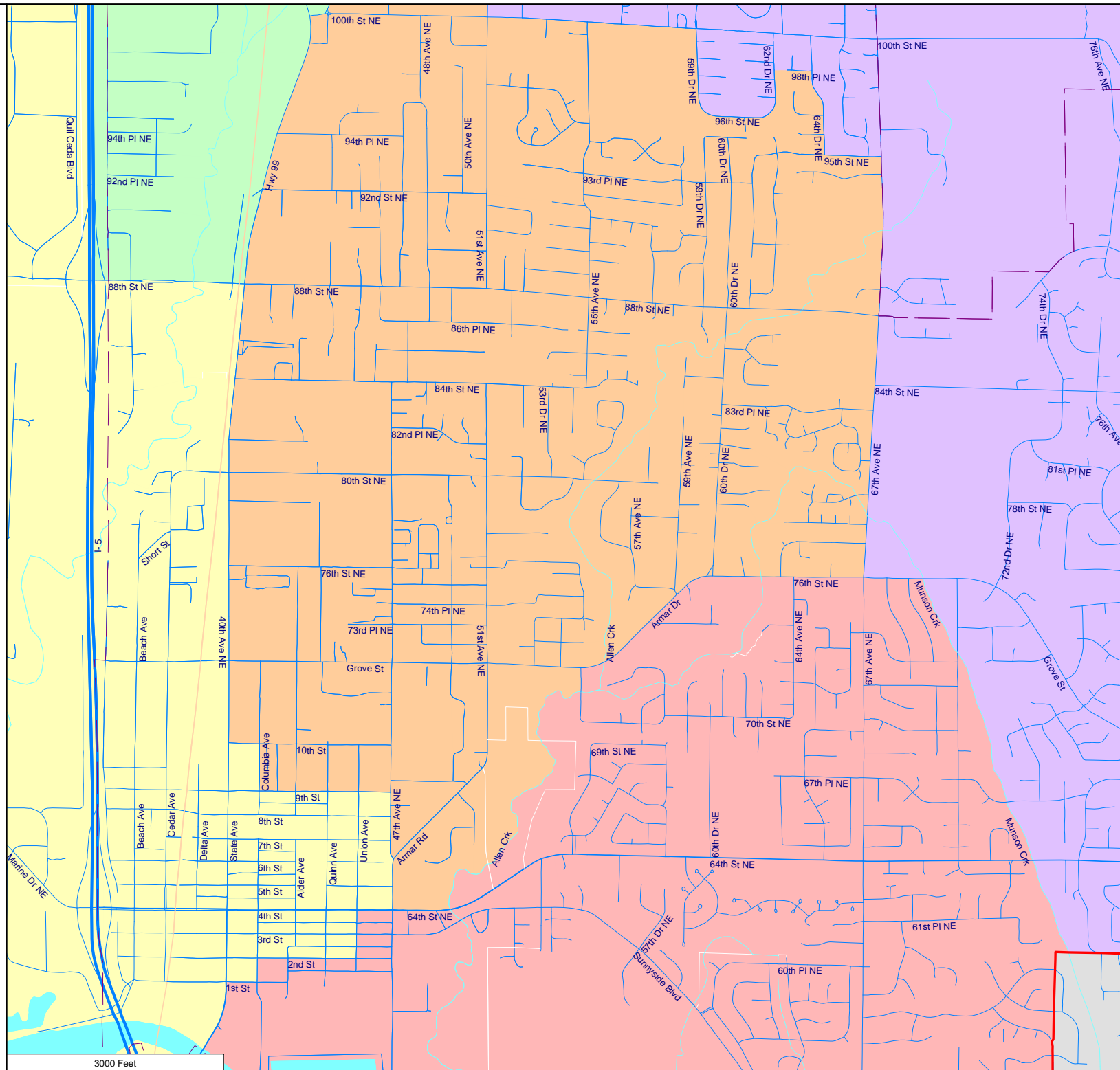


Marysville School District -
Proposed Board Districts as
Approximated Using Census 2010
Geography



Water Areas

Name



Marysville School District -
Proposed Board Districts as
Approximated Using Census 2010
Geography

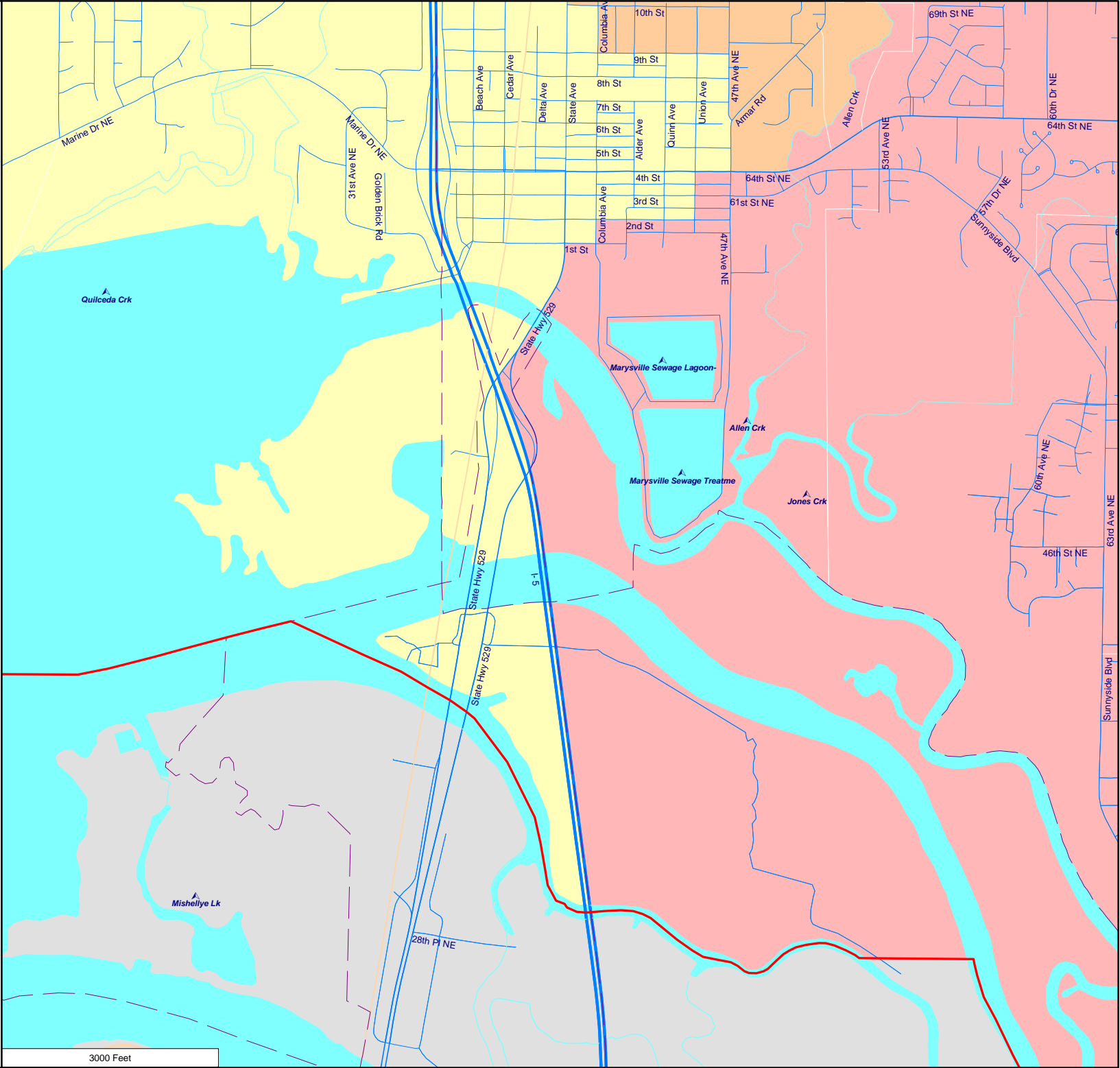
- 1st District
- 3rd District
- 5th District

City Limits

District Outline

Water Areas

Name



Marysville School District -
Proposed Board Districts as
Approximated Using Census 2010
Geography

- 1st District
- 2nd District
- 3rd District
- 4th District

City Limits

District Outline

Water Areas

Name

