



Outfall to the Head Drain  
EWL-02.SCC.OF  
42.170676 N  
83.498516 W

Outfall to the Head Drain  
EWL-01.OP.OF  
42.170611 N  
83.498417 W








EWL-03.CB

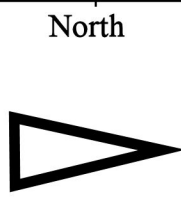
North  
→

©2010 Google

imagery Date: May 10, 2010      lat 42.172475° lon -83.499272° elev 207 m      Eye alt 579 m

17601 Elwell Road, Belleville, Michigan 48111

-  = Catch Basin
-  = Open Pipe Outlet
-  = Offsite MS4
-  = Stormwater Conveyance Channel
-  = Head Drain
-  = Flow Direction
-  = Property Line



**Elwell Elementary School**

Van Buren Public Schools



37720 Interchange Drive  
Farmington Hills, MI 48335  
Phone: 248-426-0165  
Fax: 248-427-0305

Revision Date:	8/22/2017
Drawn by:	JP
Reviewed:	AP
Page #:	1 of 1
Scale:	Not to Scale