

# Run - M OBAMA 300 A

8/20/2021 - 6/2/2022

Driver: COLLINS, CONCHITA

Vehicle: 1832K

Mon, Tue, Wed, Thu, Fri

Time: 53 min

Distance: 15.78 mi

Student Crossing <X>

Students: 62 / 62

Description: MICHELLE OBAMA AM

Important

\*\*\* Drivers and paras MUST get out of their seats and check the bus between each and every route. Every time. \*\*\*

## #1 - 7:45 AM - Dogwood & Ct C-3 / DOGWOOD ST

### 1 Pickup



Go south on DOGWOOD ST

413 ft



Destination on the right

## #2 - 7:45 AM - DOGWOOD ST & COURT D-2 (NW) / DOGWOOD ST & DOGWOOD ST

### 1 Pickup



Continue south on DOGWOOD ST

0.22 mi



Turn right on CEDAR ST

0.18 mi



Turn right on WESTERN AVE

0.47 mi



Destination on the right

## #3 - 7:48 AM - WESTERN AVE & COURT B-3 (SSE) / ELM ST & WESTERN AVE

### 2 Pickup



Go north on WESTERN AVE toward ELM ST

263 ft



Destination on the right

## #4 - 7:49 AM - WESTERN AVE & COURT B-1 (NE) / WESTERN AVE & WESTERN AVE

### 1 Pickup



Go north on WESTERN AVE toward NORWOOD BLVD / 26TH ST

264 ft



Turn right on 26TH ST

238 ft



Turn left on ASH ST

0.11 mi



Destination on the right

## #5 - 7:50 AM - ASH ST & COURT A-4/5 (W)

### 1 Pickup



Go east on ASH ST

175 ft



Destination on the left

## #6 - 7:50 AM - ASH ST & A-6/7 COURT / 102 Ash St

### 7 Pickup



Go east on ASH ST

0.16 mi



Destination on the left

## #7 - 7:52 AM - ASH ST & COURT A-12/13 / ASH AND CT A-14

### 4 Pickup



Continue southeast on ASH ST

199 ft



Destination on the right

**#8 - 7:53 AM - ASH ST & CT A-14 (NNW) / 26TH ST & ASH ST**

**1 Pickup**



Go south on ASH ST toward 26TH ST

157 ft



Turn right on 26TH ST

0.35 mi



Turn right on WESTERN AVE

356 ft



Turn right on ALGONQUIN ST

0.11 mi



Destination on the right

**#9 - 7:55 AM - 107 Algonquin St**

**3 Pickup**



Go east on ALGONQUIN ST

0.18 mi



Destination on the left

**#10 - 7:56 AM - 138 ALGONQUIN ST**

**2 Pickup**



Go east on ALGONQUIN ST

0.17 mi



Destination on the left

**#11 - 7:56 AM - PRAIRIE DAYCARE**

**3 Pickup**



Continue southeast on ALGONQUIN ST

489 ft



Make sharp left on ALLEGHENY ST

189 ft



Destination on the right

**#12 - 7:58 AM - ALLEGHENY ST & ARROWHEAD ST (S) / Allegheny St & Arrowhead St**

**6 Pickup**



Continue east on ALLEGHENY ST

0.21 mi



Destination on the right

**#13 - 7:59 AM - ALLEGHENY ST & ANTIOCH PL (WSW)**

**6 Pickup**



Go east on ALLEGHENY ST toward ANTIOCH PL

0.11 mi



Destination on the right

**#14 - 8:00 AM - ALLEGHENY ST & APACHE ST (W) / Allegheny St & Apache St**

**6 Pickup**



Go southeast on ALLEGHENY ST

0.14 mi



Destination on the right

**#15 - 8:01 AM - ALLEGHENY ST & ARROWHEAD ST (NNW) / Allegheny St & Arrowhead Ct & Arrowhead St**

**2 Pickup**



Go south on ALLEGHENY ST toward ARROWHEAD ST / ARROWHEAD CT

37 ft

 Turn right on ARROWHEAD ST 223 ft  
 Destination on the right

**#16 - 8:02 AM - ARROWHEAD ST & ARCADIA ST (E) / Arcadia St & Arrowhead St**

**7 Pickup**

 Continue west on ARROWHEAD ST 37 ft  
 Bear left on ARCADIA ST 0.34 mi  
 Destination on the right



**#17 - 8:04 AM - ALLEGHENY ST & ARCADIA ST (E)**

**4 Pickup**

 Continue west on ARCADIA ST 35 ft  
 Turn left on ALLEGHENY ST 291 ft  
 Turn right on 26TH ST 0.29 mi  
 Turn left on BIRCH ST 0.11 mi  
 Destination on the right

**#18 - 8:06 AM - BIRCH ST & COURT B-4 (SSW) / BIRCH ST & BIRCH ST**

**1 Pickup**

 Go southeast on BIRCH ST toward BENDER RD 142 ft  
 Destination on the right

**#19 - 8:07 AM - BIRCH ST & COURT B-7 (NW) / BIRCH ST & BIRCH ST**

**1 Pickup**

 Go southwest on BIRCH ST 0.13 mi  
 Destination on the right









**#20 - 8:08 AM - BIRCH ST & COURT B-8 (ENE) / BIRCH ST & BIRCH ST**

**2 Pickup**

 Go west on BIRCH ST 214 ft  
 Destination on the right










**#21 - 8:09 AM - BIRCH ST & COURT B-6 (NW) / BIRCH ST & BIRCH ST**

**1 Pickup**

 Go west on BIRCH ST 265 ft  
 Turn left on WESTERN AVE 0.24 mi  
 Turn right on MAIN ST 0.20 mi  
 Turn right on FOREST BLVD 510 ft  
 Turn left on LAKEWOOD BLVD 1.01 mi  
 Turn right on WILSON ST 523 ft  
 Turn right on MICHELLE OBAMA DR 114 ft  
 Destination on the right

**#22 - 8:14 AM - Michelle Obama School of Technology / 530 LAKEWOOD BLVD**

**62 Dropoff**

	Continue south on MICHELLE OBAMA DR	0.19 mi
	Turn left on LAKEWOOD BLVD and immediately turn right on WINDSOR ST	0.22 mi
	Turn left on SAUK TRL	6.45 mi
	Turn left on IL394NB	0.90 mi
	Continue on RAMP TO LINCOLN HWY EB	0.54 mi
	Continue on LINCOLN HWY	0.75 mi
	Turn left on TORRENCE AVE	1.00 mi
	Turn right on JOE ORR RD	125 ft
	Destination on the left	

**#23 - 8:38 AM - Kickert / 20575 Torrence Ave**